

RECEIVED

JAN 10 2020

Form C-102

District I
1625 N. French Dr., Hobbs, NM 88240
Phone: (575) 393-6161 Fax: (575) 393-0720

District II
811 S. First St., Artesia, NM 88210
Phone: (575) 748-1283 Fax: (575) 748-9720

District III
1000 Rio Brazos Road, Aztec, NM 87410
Phone: (505) 334-6178 Fax: (505) 334-6170

District IV
1220 S. St. Francis Dr., Santa Fe, NM 87505
Phone: (505) 476-3460 Fax: (505) 476-3462

State of New Mexico
Energy, Minerals & Natural Resources Department
OIL CONSERVATION DIVISION
1220 South St. Francis Dr.
Santa Fe, NM 87505

MINRD-OCDA-ARTESIA August 1, 2011
Submit one copy to appropriate
District Office

☐ AMENDED REPORT

WELL LOCATION AND ACREAGE DEDICATION PLAT

API Number 30-015-46614	Pool Code 98236	Pool Name Wildcat Wolfcamp
Property Code 326187	Property Name PRECIOUS "30-18" FEDERAL COM	Well Number 43H
OGRID No. 16696	Operator Name OXY USA INC.	Elevation 3348.8'

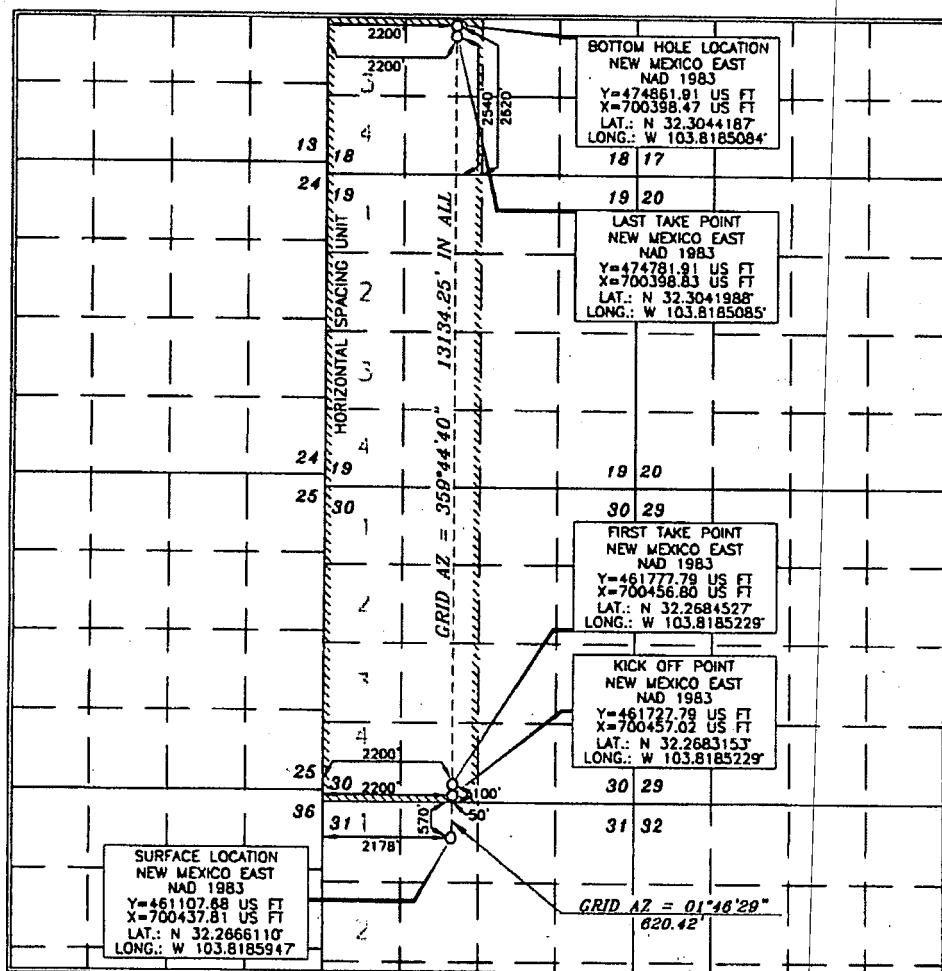
Surface Location

UL or lot no.	Section	Township	Range	Lot Ida	Feet from the	North/South line	Feet from the	East/West line	County
C	31	23 SOUTH	31 EAST, N.M.P.M.		570'	NORTH	2178'	WEST	EDDY

Bottom Hole Location If Different From Surface

UL or lot no.	Section	Township	Range	Lot Ida	Feet from the	North/South line	Feet from the	East/West line	County
K	18	23 SOUTH	31 EAST, N.M.P.M.		2620'	SOUTH	2200'	WEST	EDDY
Dedicated Acres 800 216 MH	Joint or Infill	Consolidation Code	Order No.						

No allowable will be assigned to this completion until all interests have been consolidated or a non-standard unit has been approved by the division.



OPERATOR CERTIFICATION

I hereby certify that the information contained herein is true and complete to the best of my knowledge and belief, and that this organization either owns a working interest or selected mineral interest in the land including the proposed bottom hole location or has a right to drill this well at this location pursuant to a contract with an owner of such a mineral or working interest, or to a voluntary pooling agreement or a compulsory pooling order heretofore granted by the Division.

Signature: David Stewart Date: 2/5/19

Printed Name: David Stewart
E-mail Address: david_stewart@oxy.com

SURVEYOR CERTIFICATION

I hereby certify that the well location shown on this plat was plotted from the best of actual surveys made by me or under my supervision and that the same is true and correct to the best of my belief.

Signature and Seal: ERRY J. AS
Date of Survey: SEPTEMBER 28, 2018

Professional Land Surveyor: 15079

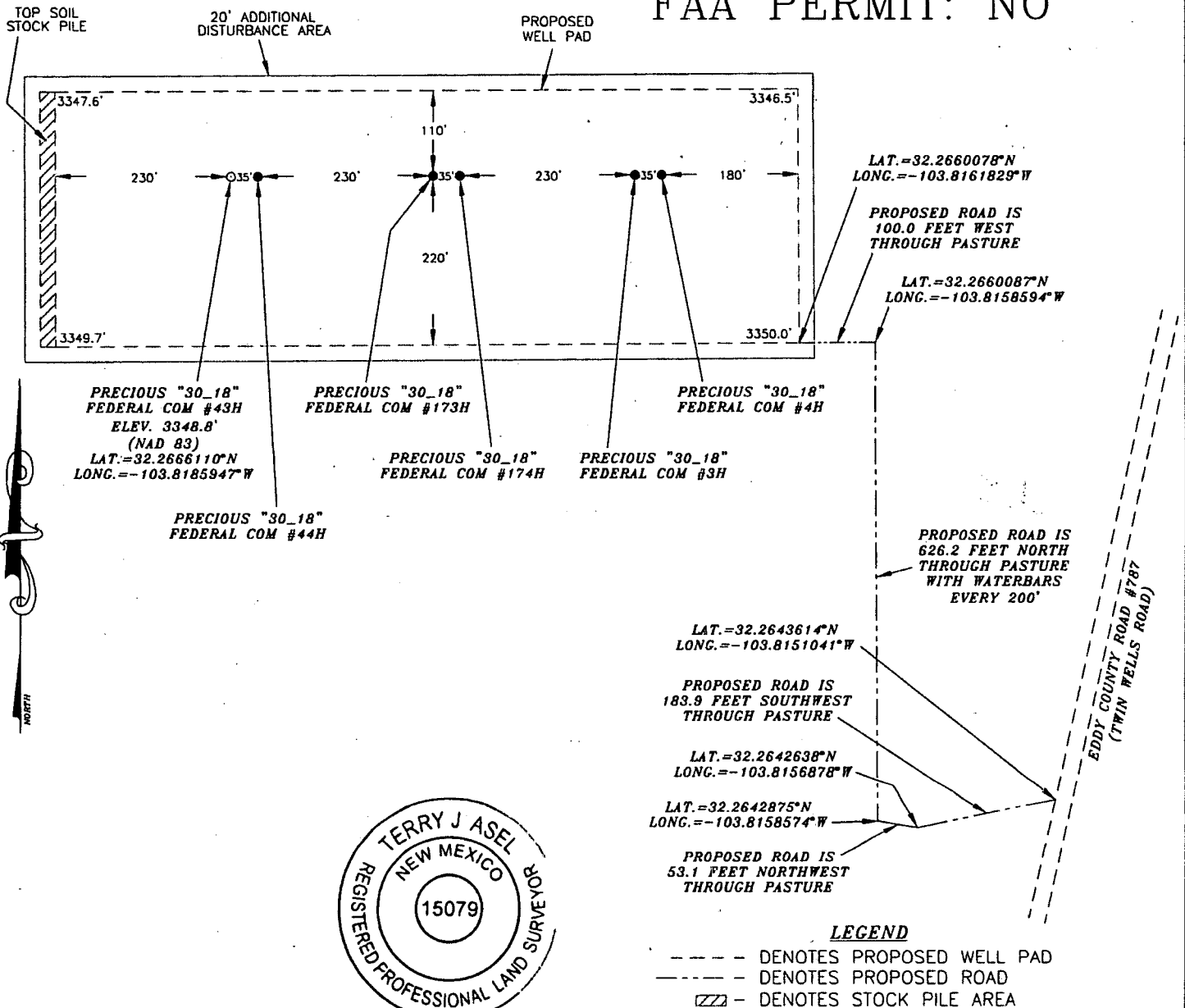
Signature: Tommy J. As Date: 11/19/2018
Certificate Number: 15079

WO# 180926WL-d (KA)

RWP 1-21-2020

OXY USA INC. PRECIOUS "30_18" FEDERAL COM #43H SITE PLAN

FAA PERMIT: NO



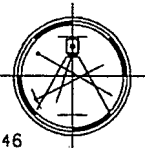
SURVEYORS CERTIFICATE

I, TERRY J. ASEL, NEW MEXICO PROFESSIONAL SURVEYOR NO. 15079, DO HEREBY CERTIFY THAT I CONDUCTED AND AM RESPONSIBLE FOR THIS SURVEY, THAT THIS SURVEY IS TRUE AND CORRECT TO THE BEST OF MY KNOWLEDGE AND BELIEF, AND MEETS THE "MINIMUM STANDARDS FOR SURVEYING IN NEW MEXICO" AS ADOPTED BY THE NEW MEXICO STATE BOARD OF REGISTRATION FOR PROFESSIONAL ENGINEERS AND SURVEYORS.

Terry J. Asel 11/19/2018
Terry J. Asel, N.M. R.P.L.S. No. 15079

Asel Surveying

P.O. BOX 393 - 310 W. TAYLOR
HOBBS, NEW MEXICO - 575-393-9146



OXY USA INC.

PRECIOUS "30_18" FEDERAL COM #43H
LOCATED AT 570' FNL & 2178' FWL IN
SECTION 31, TOWNSHIP 23 SOUTH, RANGE 31
EAST, N.M.P.M., EDDY COUNTY, NEW MEXICO

Survey Date: 09/26/18	Sheet 1 of 1 Sheets
W.O. Number: 180926WL-d	Drawn By: KA Rev:
Date: 11/15/18	180926WL-d Scale: 1"=200'