

District I
1625 N. French Dr., Hobbs, NM 82201
District II
811 S. First St., Artesia, NM 88210
District III
1000 Rio Brazos Rd., Aztec, NM 87410
District IV
1220 S. St. Francis Dr., Santa Fe, NM 87505

Energy, Minerals and Natural Resources

CONSERVATION DIVISION

1220 South St. Francis Dr.

Santa Fe, NM 87505

WELL API NO.

30-015-10756

5. Indicate Type of Lease

STATE ☒ FEE ☐

6. State Oil & Gas Lease No.

B-514

7. Lease Name or Unit Agreement Name

GJ West Coop Unit

8. Well Number

18

9. OGRID Number

229137

10. Pool name or Wildcat

Grayburg-Jackson

SUNDRY NOTICES AND REPORTS ON WELLS

(DO NOT USE THIS FORM FOR PROPOSALS TO DRILL OR TO DEEPEN OR PLUG BACK TO A DIFFERENT RESERVOIR. USE "APPLICATION FOR PERMIT" (FORM C-101) FOR SUCH PROPOSALS.)

1. Type of Well: ☒ Oil Well ☐ Gas Well ☐ Other

2. Name of Operator

COG Operating LLC

3. Address of Operator

2208 W Main Artesia NM 88210

4. Well Location

Unit Letter **B**: **660** feet from the **North** line and **1980** feet from the **East** line

Section **28** Township **17S** Range **29E** NMPM **Eddy** County

11. Elevation (Show whether DR, RKB, RT, GR, etc.)

3571' GR

12. Check Appropriate Box to Indicate Nature of Notice, Report or Other Data

NOTICE OF INTENTION TO:

PERFORM REMEDIAL WORK ☐ PLUG AND ABANDON ☐

TEMPORARILY ABANDON ☐ CHANGE PLANS ☐

PULL OR ALTER CASING ☐ MULTIPLE COMPL ☐

OTHER: ☐

SUBSEQUENT REPORT OF:

REMEDIAL WORK ☐ ALTERING CASING ☐

COMMENCE DRILLING OPNS. ☐ P AND A ☐

CASING/CEMENT JOB ☐

☒ Location is ready for OCD inspection after P&A

☒ All pits have been remediated in compliance with OCD rules and the terms of the Operator's pit permit and closure plan.

☒ Rat hole and cellar have been filled and leveled. Cathodic protection holes have been properly abandoned.

☒ A steel marker at least 4" in diameter and at least 4' above ground level has been set in concrete. It shows the

OPERATOR NAME, LEASE NAME, WELL NUMBER, API NUMBER, QUARTER/QUARTER LOCATION OR UNIT LETTER, SECTION, TOWNSHIP, AND RANGE. ALL INFORMATION HAS BEEN WELDED OR PERMANENTLY STAMPED ON THE MARKER'S SURFACE.

☒ The location has been leveled as nearly as possible to original ground contour and has been cleared of all junk, trash, flow lines and other production equipment.

☒ Anchors, dead men, tie downs and risers have been cut off at least two feet below ground level.

☒ If this is a one-well lease or last remaining well on lease, the battery and pit location(s) have been remediated in compliance with OCD rules and the terms of the Operator's pit permit and closure plan. All flow lines, production equipment and junk have been removed from lease and well location.

☒ All metal bolts and other materials have been removed. Portable bases have been removed. (Poured onsite concrete bases do not have to be removed.)

☒ All other environmental concerns have been addressed as per OCD rules.

☒ Pipelines and flow lines have been abandoned in accordance with 19.15.35.10 NMAC. All fluids have been removed from non-retrieved flow lines and pipelines.

☒ If this is a one-well lease or last remaining well on lease: all electrical service poles and lines have been removed from lease and well location, except for utility's distribution infrastructure.

When all work has been completed, return this form to the appropriate District office to schedule an inspection.

THE ACTIVE FLOW LINES FEED AN ACTIVE SPUR WELL. PLEASE SEE ATTACHED

SIGNATURE  TITLE Regulatory Technician

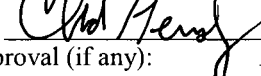
DATE 3/2/2020

TYPE OR PRINT NAME Delilah Flores


E-MAIL: dflores2@concho.com

PHONE: 575-748-6946


For State Use Only

APPROVED BY:  TITLE Compliance Officer DATE 3/12/2020

Conditions of Approval (if any):



Central Valley Electric Cooperative, Inc.

A Touchstone Energy® Cooperative 

PO Box 230 • 1403 N. 13th Street
Artesia, NM 88211
(575) 746-3571 Artesia/Dexter/Roswell
(575) 752-3366 Hagerman
(575) 746-4219 Fax
www.cvecoop.org

Charles T. Pinson, Jr., General Manager

December 10, 2019

Jack Callaway
Senior Staff Electrical Engineer
Concho Oil and Gas

RE: Plugged & Abandoned Wells

Dear Mr. Callaway:

I have received your request to remove powerlines to the well locations listed on the enclosed document. I acknowledge these power lines are assets belonging to Central Valley Electric Cooperative, Inc. ("CVEC") and do not belong to Concho Oil and Gas. CVEC will retire these lines, and relinquish our easements, as soon as crews become available.

Sincerely,



Wade Nelson
Manager of Distribution Engineering
(575) 703-1110

Enclosure

WN

Wells To Be Retired

Page 1

Beeson 1	Eddy AWH State 1	NG Phillips State 23
Beeson D Federal 2	Elk State 1	NG Phillips State 24
Brigham H 4	Empire S Deep Unit 15	NG Phillips State 28
Burch Keely Unit 115	ETZ State Unit 100	NG Phillips State 29
Burch Keely Unit 149	ETZ State Unit 102	NG Phillips State 30
Burch Keely Unit 218	ETZ State Unit 104	NG Phillips State 31
Burch Keely Unit 241	ETZ State Unit 108 (Fed)	NG Phillips State 36
Burch Keely Unit 258	ETZ State Unit 109	NG Phillips State 37
Burch Keely Unit 263	ETZ State Unit 114	NG Phillips State 6
Burch Keely Unit 294	ETZ STATE UNIT 116	NG Phillips State 7
Burch Keely Unit 304	ETZ State Unit 120 (Fed)	Polaris B Federal 12
Burch Keely Unit 310	GJ West Coop Unit 124	Polaris B Federal 29
Burch Keely Unit 337	GJ West Coop Unit 2	RJ Unit 136
Burch Keely Unit 362	GJ West Coop Unit 23	Samedan State 1
Burch Keely Unit 405	GJ West Coop Unit 4	Samedan State 2
Burch Keely Unit 44	GJ West Coop Unit 46	Skelly Unit 934
Burch Keely Unit 47	GJ West Coop Unit 70	State 3
Burch Keely Unit 54	GJ West Coop Unit 91	State 4
Burch Keely Unit 696	GJ West Coop Unit 93	Stingray 10 State Com 1
Burch Keely Unit 8	Harvard Federal 6	Sunray State 1
C T State 1	Holder CB Federal 1	Tenneco Fee 1
Choctaw State 1	Holder Federal 2	Tex Mack 11 Federal 35
Cockatoo State 1	Hondo Federal Gas Com 1	Thunder Road Federal 6
COI Empire South Unit 15	Jalapeno St Com 1H	Thunder Road Federal 8
Collier State 13	Jenkins B Federal 11	TJ State 2
Collier State 14	McIntyre A East 12	Victoria 29 Federal 1
Collier State 16	McIntyre A East 19	Walker State 2
Delhi State 4	McIntyre A East 2	WD McIntyre C 2
Dexter 1	McIntyre A West 16	Westall A State 5
Dexter 10	McIntyre B 2	Western Federal 1
Dexter 7	McIntyre B 6	White Oak State 4
Dexter Federal 2	McIntyre B 8	White Star Federal 1
Dodd Federal Unit 2	McIntyre DK Federal 4	White Star Federal 18
Dodd Federal Unit 4	McIntyre DK Federal 6	Woolley Federal 1
Dodd Federal Unit 71	NG Phillips State 12	Woolley Federal 4
Dodd Federal Unit 92	NG Phillips State 14	Woolley Federal 5
Dodd Federal Unit 96	NG Phillips State 18	
Dodd Federal Unit 98	NG Phillips State 20	

Page 2

ABO 4
AMOCO STATE A 1
AMOCO STATE A 3
ARABIAN 6 FEE 1
Arco 26 A State 1
Berry A Fed 5
Burch Keely Unit 114
Burch Keely Unit 120
Burch Keely Unit 135 Inj
Burch Keely Unit 145
Burch Keely Unit 231
Burch Keely Unit 290
Burch Keely Unit 293
Burch Keely Unit 341
Burch Keely Unit 348
Burch Keely Unit 386
Burch Keely Unit 48
Burch Keely Unit 697
Burch Keely Unit 70 Inj
Burch Keely Unit 72 Inj
Burch Keely Unit 77
Burch Keely Unit 95 Inj
Burch Keely Unit 97 Inj
Cockatoo State 2
Conoco State 1
Continental B State 3
Continental State 3
Crypt 30 State 2H
Dexter 4
Dodd Federal Unit 1
Dodd Federal Unit 14
Dodd Federal Unit 30
Dodd Federal Unit 33
Dodd Federal Unit 41
Dodd Federal Unit 45
Dodd Federal Unit 46
Dodd Federal Unit 51
Dodd Federal Unit 60
Dodd Federal Unit 61
Dodd Federal Unit 62
Edward State 2
Edward State 3
ETZ State Unit 105

Page 3

ETZ State Unit 107
ETZ State Unit 110
ETZ State Unit 112
ETZ State Unit 113
ETZ STATE UNIT 118
Federal CE Gas Com 2
Federal KL-17 1
Flint 1
GC Federal 08
GC Federal 32
Gillespie State 2
GJ West Coop Unit 108
GJ West Coop Unit 11
GJ West Coop Unit 18
GJ West Coop Unit 124
GJ West Coop Unit 125
Hanover State 2
Harper state 16
Harvard Federal 5
Harvard Federal 7
Holder CB federal A 02
Imperial State 5
Jenkins B Federal 13
Jenkins B Federal 17R
Jenkins B Federal 18
LARA MICHELLE 2
Leaker CC State 2
Leaker CC State 9
Loco SW 1
McIntyre A East 1
McIntyre A East 14C
McIntyre A West 3
McIntyre A West 6
McIntyre A West 8
McIntyre A West 9
McIntyre B 1
McIntyre B 3
McIntyre B Federal 4
McIntyre B 9
McIntyre C 1
McIntyre C 2
McIntyre DK Federal 5
McIntyre DK Federal 8
McIntyre E 9

Page 4

NEW MEXICO AS STATE 2

NG Phillips State 9

NG Phillips State 10

NG Phillips State 11

NG Phillips State 16

NG Phillips State 21

NG Phillips State 25

NG Phillips State 26

NG Phillips State 27

NG Phillips State 32

NG Phillips State 33

NG Phillips State 34

NG Phillips State 38

Petrus D 1

Pinto 29 Federal 1

RJ Unit 101

RJ Unit 102

RJ Unit 104

RJ Unit 106

RJ Unit 107

RJ Unit 108

RJ Unit 109

RJ Unit 111

RJ Unit 112

RJ Unit 114

RJ Unit 115

RJ Unit 118

RJ Unit 125

RJ Unit 126

RJ Unit 127

RJ Unit 129

Samedan State 3

Sinclair Parke 1

State I 16

Sunray State 2

Thunder Road Federal 1

Thunder Road Federal 3

Thunder Road Federal 5

WD McIntyre E 10

WD McIntyre E 3

WD McIntyre E 4

WD McIntyre E 9

WD McIntyre E 10

WD McIntyre C 1

Page 5

Woolley Federal 7

Zebu State 1

BKU #108

Jenkins B Federal 5