

Submit 3 Copies To Appropriate District
Office
District I
1625 N. French Dr., Hobbs, NM 88240
District II
1301 W. Grand Ave., Artesia, NM 88210
District III
1000 Rio Brazos Rd., Aztec, NM 87410
District IV
1220 S. St. Francis Dr., Santa Fe, NM
87505

State of New Mexico
Energy, Minerals and Natural Resources

Form C-103
March 4, 2004

OIL CONSERVATION DIVISION
1220 South St. Francis Dr.
Santa Fe, NM 87505

WELL API NO. 30-005-63436
5. Indicate Type of Lease STATE <input type="checkbox"/> FEE <input checked="" type="checkbox"/>
6. State Oil & Gas Lease No.
7. Lease Name or Unit Agreement Name Ruby Jo ATY
8. Well Number 2
9. OGRID Number 25575
10. Pool name or Wildcat Wildcat Precambrian; Foor Ranch, Pre-Permian North (97094)

SUNDRY NOTICES AND REPORTS ON WELLS
(DO NOT USE THIS FORM FOR PROPOSALS TO DRILL OR TO DEEPEN OR PLUG BACK TO A
DIFFERENT RESERVOIR. USE "APPLICATION FOR PERMIT" (FORM C-101) FOR SUCH
PROPOSALS.)

1. Type of Well: Oil Well <input type="checkbox"/> Gas Well <input checked="" type="checkbox"/> Other	
2. Name of Operator Yates Petroleum Corporation	
3. Address of Operator 105 South 4 th Street, Artesia, New Mexico, 88210	
4. Well Location Unit Letter: <u>K</u> <u>1980</u> feet from the <u>South</u> line and <u>1980</u> feet from the <u>West</u> line Section <u>13</u> Township <u>8S</u> Range <u>26E</u> NMPM County <u>Chaves</u>	
11. Elevation (Show whether DR, RKB, RT, GR, etc.) 3965' GR	

Pit or Below-grade Tank Application (For pit or below-grade tank closures, a form C-144 must be attached)

Pit Location: UL K Sect 13 Twp 8S Rng 26E Pit type Drilling Depth to Groundwater 100 ft or more Distance from nearest fresh water
well more than 1000' Distance from nearest surface water less than 1000' Below-grade Tank Location UL P Sect Twp Rng ;
feet from the line and feet from the East line

12. Check Appropriate Box to Indicate Nature of Notice, Report or Other Data

NOTICE OF INTENTION TO:
PERFORM REMEDIAL WORK ☐ PLUG AND ABANDON ☐
TEMPORARILY ABANDON ☐ CHANGE PLANS ☐
PULL OR ALTER CASING ☐ MULTIPLE COMPLETION ☐
OTHER: ☐

SUBSEQUENT REPORT OF:
REMEDIAL WORK ☐ ALTERING CASING ☐
COMMENCE DRILLING OPNS. ☐ PLUG AND ABANDONMENT ☐
CASING TEST AND CEMENT JOB ☐
OTHER: ☒ Extend APD

13. Describe proposed or completed operations. (Clearly state all pertinent details, and give pertinent dates, including estimated date of starting any proposed work). SEE RULE 1103. For Multiple Completions: Attach wellbore diagram of proposed completion or recompletion.

Yates Petroleum Corporation wishes to extend the captioned well's APD expiration date for one (1) year to November 21, 2007.

Sources at Yates Petroleum Corporation have relayed information to me that they believe there will not be enough H2S anticipated from the surface to the Precambrian formation to meet the OCD's minimum requirements for the submission of a contingency plan per Rule 118.

Thank you,

I hereby certify that the information above is true and complete to the best of my knowledge and belief. I further certify that any pit or below-grade tank has been/will be constructed or closed according to NMOC guidelines ☐, a general permit ☒ or an (attached) alternative OCD-approved plan ☐

SIGNATURE Debbie L. Caffall TITLE Regulatory Agent/Land Department DATE October 31, 2006

Type or print name: Debbie L. Caffall E-mail address: debbiec@ypcnm.com Telephone No. (505) 748-4376

(This space for State use)

BRYAN G. ARRANT
DISTRICT II GEOLOGIST

APPROVED BY BRYAN G. ARRANT DATE NOV 01 2006

Conditions of approval, if any:

District I

1625 N. French Dr., Hobbs, NM 88240

District II

811 South First, Artesia, NM 88210

District III

1000 Rio Brazos Rd., Artec, NM 87410

District IV

1220 S. St. Francis Dr., Santa Fe, NM 87505

State of New Mexico
Energy, Minerals & Natural Resources DepartmentOIL CONSERVATION DIVISION
1220 South St. Francis Dr.
Santa Fe, NM 87505

Form C-102

Revised August 15, 2000

Submit to Appropriate District Office
State Lease - 4 Copies
Fee Lease - 3 Copies☐ AMENDED REPORT

WELL LOCATION AND ACREAGE DEDICATION PLAT

¹ API Number	² Pool Code	³ Pool Name Wildcat Precambrian
⁴ Property Code	⁵ Property Name Ruby Jo "ATY"	⁶ Well Number 2
⁷ OGRID No. 025575	⁸ Operator Name Yates Petroleum Corporation	⁹ Elevation 3965

¹⁰ Surface Location



UL or lot no. K	Section 13	Township 8S	Range 26E	Lot Idn	Feet from the 1980	North/South line South	Feet from the 1980	East/West line West	County Chaves
---------------------------	----------------------	-----------------------	---------------------	---------	------------------------------	----------------------------------	------------------------------	-------------------------------	-------------------------

¹¹ Bottom Hole Location If Different From Surface

UL or lot no.	Section	Township	Range	Lot Idn	Feet from the	North/South line	Feet from the	East/West line	County
---------------	---------	----------	-------	---------	---------------	------------------	---------------	----------------	--------

¹² Dedicated Acres 320	¹³ Joint or Infill	¹⁴ Consolidation Code	¹⁵ Order No.
---	-------------------------------	----------------------------------	-------------------------

NO ALLOWABLE WILL BE ASSIGNED TO THIS COMPLETION UNTIL ALL INTERESTS HAVE BEEN CONSOLIDATED OR A
NON-STANDARD UNIT HAS BEEN APPROVED BY THE DIVISION

¹⁶		Fee	¹⁷ OPERATOR CERTIFICATION I hereby certify that the information contained herein is true and complete to the best of my knowledge and belief.  Signature Robert Asher Printed Name Regulatory Agent Title October 26, 2004 Date
			¹⁸ SURVEYOR CERTIFICATION I hereby certify that the well location shown on this plat was plotted from field notes of actual surveys made by me or under my supervision, and that the same is true and correct to the best of my belief. REFER TO ORIGINAL PLAT Date of Survey Signature and Seal of Professional Surveyor: Certificate Number

<div style="position: relative; width: 100%; height: 100%;"> <div style="position: absolute; top: 0; left: 0; width: 100%; height: 100%; border: 1px solid black; border-radius: 50%;"></div> <div style="position: absolute; top: 50%; left: 50%; transform: translate(-50%, -50%); font-size: 48px; font-weight: bold;">Fee</div> </div>	<div style="position: relative; width: 100%; height: 100%;"> <div style="position: absolute; top: 0; left: 0; width: 100%; height: 100%; border: 1px solid black; border-radius: 50%;"></div> <div style="position: absolute; top: 50%; left: 50%; transform: translate(-50%, -50%); font-size: 48px; font-weight: bold;">Fee</div> </div>		

OPERATOR CERTIFICATION

I hereby certify the the information contained herein is true and complete to the best of my knowledge and belief.

Signature
Pat Perez

Printed Name
Regulatory Agent

Title
November 21, 2001

Date

SURVEYOR CERTIFICATION

I hereby certify that the well location shown on this plat was plotted from field notes of actual surveys made by me or under my supervision, and that the same is true and correct to the best of my belief.

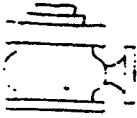
11/07/2001

Date Surveyed

Signature & Seal of Professional Surveyor

Certificate No. H-10861
L. Jones RLS 3640

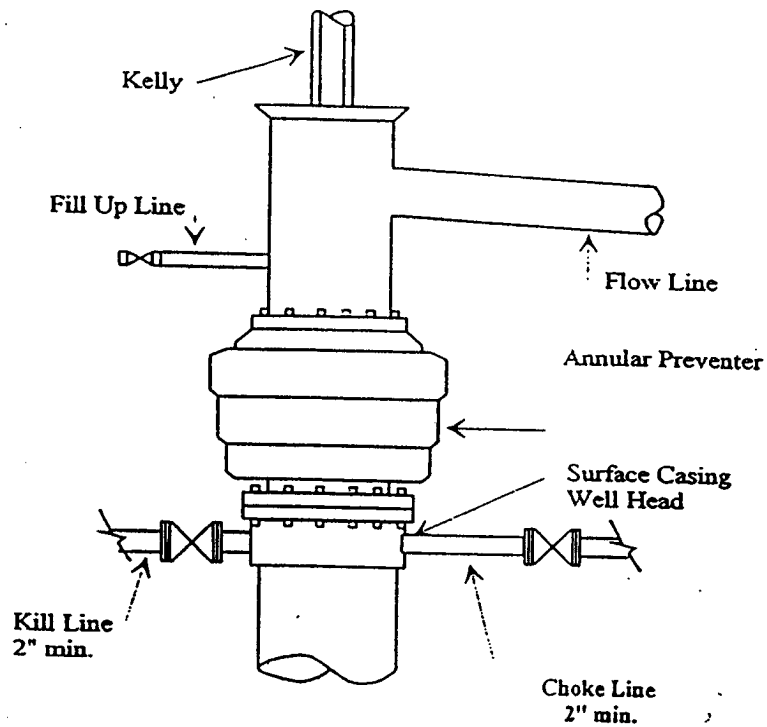
GENERAL SURVEYING COMPANY



Yates Petroleum Corporation

BOP-1

Typical low Pressure System
Schematic
Annular Preventer 2,000 psi



Typical 2,000 psi choke manifold assembly with at least these minimum features

