

District I  
1625 N. French Dr., Hobbs, NM 88240  
District II  
1301 W. Grand Avenue, Artesia, NM 88210  
District III  
1000 Rio Bravo Road, Alameda, NM 87410  
District IV  
1220 S. St. Francis, Santa Fe, NM 87505

State of New Mexico  
Energy Minerals and Natural Resources

Form C-101  
May 27, 2004

Oil Conservation Division  
1220 South St. Francis Dr.  
Santa Fe, NM 87505

Submit to appropriate District Office

☐ AMENDED REPORT

APPLICATION FOR PERMIT TO DRILL, RE-ENTER, DEEPEN, PLUGBACK, OR ADD A ZONE

<sup>1</sup> Operator Name and Address Fred F. Pool, III, P.O. Box 132, Roswell, NM 88202		<sup>2</sup> OGRID Number 185217
<sup>3</sup> Property Code 34740	<sup>4</sup> Property Name Padre State	<sup>5</sup> API Number 30-005-63884
<sup>6</sup> Well No. 3		
<sup>7</sup> Proposed Pool 1 SE Acme, San Andres		<sup>8</sup> Proposed Pool 2

<sup>7</sup> Surface Location

UL or lot no.	Section	Township	Range	Lot Idn	Feet from the	North/South line	Feet from the	East/West line	County
B	23	8S	27E		330	N	1650	E	Chaves

<sup>8</sup> Proposed Bottom Hole Location If Different From Surface

UL or lot no.	Section	Township	Range	Lot Idn	Feet from the	North/South line	Feet from the	East/West line	County

Additional Well Information

<sup>11</sup> Work Type Code N	<sup>12</sup> Well Type Code O	<sup>13</sup> Cable/Rotary R	<sup>14</sup> Lease Type Code S	<sup>15</sup> Ground Level Elevation 3959
<sup>16</sup> Multiple No	<sup>17</sup> Proposed Depth 2400 +/-	<sup>18</sup> Formation San Andres	<sup>19</sup> Contractor United Drilling	<sup>20</sup> Spud Date 01/15/07
Depth to Groundwater 200'		Distance from nearest fresh water well 1 mile +		Distance from nearest surface water N/A
Pit: Liner: Synthetic <input checked="" type="checkbox"/> 12 mils thick Clay <input type="checkbox"/> Pit Volume: 500 bbls Drilling Method:				
Closed-Loop System <input type="checkbox"/> Fresh Water <input type="checkbox"/> Brine <input type="checkbox"/> Diesel/Oil-based <input type="checkbox"/> Gas/Air <input checked="" type="checkbox"/>				

<sup>21</sup> Proposed Casing and Cement Program

Hole Size	Casing Size	Casing weight/foot	Setting Depth	Sacks of Cement	Estimated TOC
12 1/4"	8 5/8"	24	450'	300	Surface
7 7/8"	4 1/2"	10.5	2400' +/-	175	1500'

<sup>22</sup> Describe the proposed program. If this application is to DEEPEN or PLUG BACK, give the data on the present productive zone and proposed new productive zone. Describe the blowout prevention program, if any. Use additional sheets if necessary.

Drill and complete San Andres oil well. BOP program attached.  
See additional sheet for detailed mud and cement program.

CEMENT TO COVER ALL OIL,  
GAS AND WATER BEARING  
ZONES

If earthen pits are used in  
association with the drilling of this  
well, an OCD pit permit must be  
obtained prior to pit construction.

<sup>23</sup> I hereby certify that the information given above is true and complete to the best of my knowledge and belief. I further certify that the drilling pit will be constructed according to NMOCD guidelines ☒, a general permit ☐, or an (attached) alternative OCD-approved plan ☐.

Signature:

Printed name: Fred F. Pool, III

Title: Operator

E-mail Address: spool@cableone.net

Date: 12/20/06

Phone: 505 623-4667

OIL CONSERVATION DIVISION

Approved by:

BRYAN G. ARRANT

Title:

DISTRICT II GEOLOGIST

Approval Date: DEC 28 2006

Expiration Date: DEC 28 2007

Conditions of Approval Attached ☐

District I  
PO Box 1988, Hobbs, NM 88241-1988  
District II  
PO Drawer DD, Artesia, NM 88211-0713  
District III  
1000 Rio Branco Rd., Aztec, NM 87410  
District IV  
PO Box 2088, Santa Fe, NM 87504-2088

State of New Mexico  
Energy, Minerals & Natural Resources Department

OIL CONSERVATION DIVISION  
PO Box 2088  
Santa Fe, NM 87504-2088



Form C-102  
Revised February 10, 1994  
Instructions on back  
Submit to Appropriate District Office  
State Lease - 4 Copies  
Fee Lease - 3 Copies

☐ AMENDED REPORT

WELL LOCATION AND ACREAGE DEDICATION PLAT

1 API Number		2 Pool Code 800		3 Pool Name SE Acme, San Andres	
4 Property Code		5 Property Name Padre State			6 Well Number 3
7 OGRID No. 185217		8 Operator Name Fred F. Pool, III			9 Elevation 3959

10 Surface Location

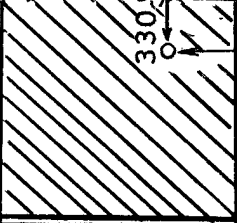


UL or lot no.	Section	Township	Range	Lot Idn	Feet from the	North/South line	Feet from the	East/West line	County
B	23	8-S	27-E		330	NORTH	1650	EAST	Chaves

11 Bottom Hole Location If Different From Surface

UL or lot no.	Section	Township	Range	Lot Idn	Feet from the	North/South line	Feet from the	East/West line	County

12 Dedicated Acres 40	13 Joint or Infill	14 Consolidation Code	15 Order No.
--------------------------	--------------------	-----------------------	--------------

NO ALLOWABLE WILL BE ASSIGNED TO THIS COMPLETION UNTIL ALL INTERESTS HAVE BEEN CONSOLIDATED  
OR A NON-STANDARD UNIT HAS BEEN APPROVED BY THE DIVISION

16			1650'	<p>17 OPERATOR CERTIFICATION</p> <p>I hereby certify that the information contained herein is true and complete to the best of my knowledge and belief.</p> <p></p> <p>Signature Fred F. Pool, III</p> <p>Printed Name Operator</p> <p>Title 12/20/06</p> <p>Date</p>
				<p>18 SURVEYOR CERTIFICATION</p> <p>I hereby certify that the well location shown on this plat was plotted from field notes of actual surveys made by me or under my supervision, and that the same is true and correct to the best of my belief.</p> <p>December 10, 2006</p> <p>Date of Survey R. Patton</p> <p>Signature and Seal of Professional Surveyor: </p> <p>Certification Number 8112</p>

Fred F. Pool, III  
P. O. Box 132  
Roswell, NM 88261  
505-623-4667



12/20/2006

State of New Mexico  
Energy, Minerals and Natural Resources Department  
Oil Conservation Division, District II  
1301 W. Grand Avenue  
Artesia, NM 88210

Re: Application for Permit to Drill , Padre State #3, 330' FNL & 1650' FEL, Sec. 23,T8S, R27E. Rule 118.

Ladies and Gentlemen:

After careful review of Rule 118, I have determined that the referenced well location does not fall under the requirements of the Rule.

In the future, if conditions dictate, I will promptly submit the required documents as stipulated by Rule 118.

Sincerely,

Fred F. Pool, III  
Operator