

OPERATOR'S COPY

WF

Form 3160-3
(August 1999)UNITED STATES
DEPARTMENT OF THE INTERIOR
BUREAU OF LAND MANAGEMENT

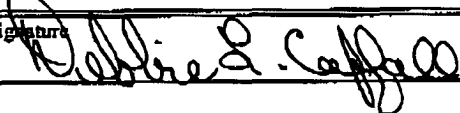

APPLICATION FOR PERMIT TO DRILL OR REENTER

1a. Type of Work: <input checked="" type="checkbox"/> DRILL <input type="checkbox"/> REENTER		5. Lease Serial No. NM-54988	
b. Type of Well: <input type="checkbox"/> Oil Well <input checked="" type="checkbox"/> Gas Well <input type="checkbox"/> Other <input checked="" type="checkbox"/> Single Zone <input type="checkbox"/> Multiple Zone		6. If Indian, Allottee or Tribe Name Not Applicable	
2. Name of Operator Yates Petroleum Corporation		7. If Unit or CA Agreement, Name and No. 12311	
3a. Address 105 South Fourth Street Artesia, New Mexico 88210		8. Lease Name and Well No. Getty PS 7 Federal #4	
3b. Phone No. (include area code) (505) 748-1471		9. API Well No. 30-005-63811	
4. Location of Well (Report location clearly and in accordance with any State requirements. *) At surface 1930' FSL and 860' FEL At proposed prod. Zone same as above		10. Field and Pool, or Exploratory Wildcat Precambrian	
14. Distance in miles and direction from nearest town or post office*		11. Sec., T., R., M., or Blk. and Survey or Area Section 7, T6S-R26E	
15. Distance from proposed* location to nearest property or lease line, ft. (Also to nearest drig. unit line, if any)	16. No. of Acres in lease 313.95	17. Spacing Unit dedicated to this well S/2	
18. Distance from proposed location* to nearest well, drilling, completed, applied for, on this lease, ft.	19. Proposed Depth 5450'	20. BLM/BIA Bond No. on file	
21. Elevations (Show whether DF, KDB, RT, GL, etc.) 3729' GL	22. Approximate date work will start* ASAP	23. Estimated duration	

24. Attachments

The following, completed in accordance with the requirements of Onshore Oil and Gas Order No. 1, shall be attached to this form:

- | | |
|---|---|
| 1. Well plat certified by a registered surveyor. | 4. Bond to cover the operations unless covered by an existing bond on file (see Item 20 above). |
| 2. A Drilling Plan. | 5. Operator certification. |
| 3. A Surface Use Plan (if the location is on National Forest System Lands, the SUPO shall be filed with the appropriate Forest Service Office). | 6. Such other site specific information and/or plans as may be required by the authorized office. |

25. Signature 	Name (Printed/Typed) Debbie L. Caffall	Ph: 505-748-4376	Date 2/3/2006
Title: Regulatory Agent			
Approved by (Signature) 	Name (Printed/Typed) /S/LARRY D. BRAY	Date MAR 08 2006	
Title Assistant Field Manager, Lands And Minerals	Office ROSWELL FIELD OFFICE	APPROVED FOR 1 YEAR	

Application approval does not warrant or certify that the applicant holds legal or equitable title to those rights in the subject lease which would entitle the applicant to conduct operations thereon.

Conditions of approval, if any, are attached.

Title 18 U.S.C. Section 1001 and Title 43 U.S.C. Section 1212, make it a crime for any person knowingly and willfully to make to any department or agency of the United States any false, fictitious or fraudulent statements or representations as to any matter within its jurisdiction.

*(Instructions on reverse)

Previously Approved C-144 attached

AMENDED REPORT

				<p>OPERATOR CERTIFICATION</p> <p>I hereby certify that the information contained herein is true and complete to the best of my knowledge and belief.</p> <p><u>Clifton R. May</u> Signature</p> <p><u>Clifton R. May</u> Printed Name</p> <p><u>Regulatory Agent</u> Title</p> <p><u>11-05-01</u> Date</p>
Lot 3	Well #2	NM-54988	<p>N.35°48'27.0" W.104°19'49.5"</p> <p>3746 3723</p> <p>860'</p> <p>3732 3714</p>	<p>SURVEYOR CERTIFICATION</p> <p>I hereby certify that the well location shown on this plat was plotted from field notes of actual surveys made by me or under my supervision, and that the same is true and correct to the best of my belief.</p> <p><u>10/30/2001</u> Date Surveyed</p> <p><u>[Signature]</u> Signature of Professional Surveyor</p> <p>HEIDI L. JONES NEW MEXICO 3640</p> <p><u>[Signature]</u> Certification No. H-10300 License No. RLS 3640</p> <p>PROFESSIONAL LAND SURVEYOR GEORGE B. JONES COMPANY</p>
Proposed Lot 4 Well #3		Well #1	1930'	



Yates Petroleum Corporation

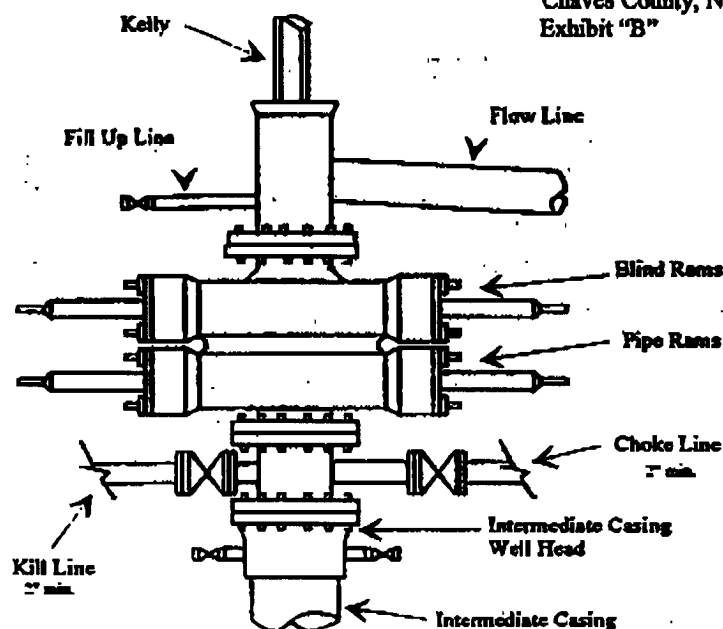
BOP-2

Typical 2,000 psi Pressure System

Schematic

Double Ram Preventer Stack

Yates Petroleum Corporation
 Getty "PS" Federal #4
 1930' FSL and 860' FEL
 Section 7-T6S-R26E
 Chaves County, New Mexico
 Exhibit "B"



Typical 2,000 psi choke manifold assembly with at least these minimum features

