

UNITED STATES
DEPARTMENT OF THE INTERIOR
BUREAU OF LAND MANAGEMENT

OCD-ARTESIA

FORM APPROVED
OMB NO. 1004-0137
Expires March 31, 2007

Month - Year
FEB 21 2007
OCD - ARTESIA, NM

SUNDRY NOTICES AND REPORTS ON WELLS
Do not use this form for proposals to drill or to re-enter an abandoned well. Use Form 3160-3 (APD) for such proposals.

SUBMIT IN TRIPLICATE - Other instructions on reverse side

1. Type of Well

☒ Oil Well ☐ Gas Well ☐ Other

2. Name of Operator

EOG Resources Inc.

3a. Address

P.O. Box 2267 Midland, Texas 79702

3b. Phone No. (include area code)

432 686 3689

4. Location of Well (Footage, Sec., T., R., M., or Survey Description)

660' FSL & 2105' FEL U/L O
Sec 4, T16S, R29E

5. Lease Serial No.

NMM 98169

6. If Indian, Allottee or Tribe Name

7. If Unit or CA/Agreement, Name and/or No.

8. Well Name and No.

Avalanche 4 Fed 1

9. API Well No.

30-015-35265

10. Field and Pool, or Exploratory Area
Wildcat: Upper Perm (Oil)

11. County or Parish, State

Eddy NM

12. CHECK APPROPRIATE BOX(ES) TO INDICATE NATURE OF NOTICE, REPORT, OR OTHER DATA

TYPE OF SUBMISSION

- ☒ Notice of Intent
☐ Subsequent Report
☐ Final Abandonment Notice

TYPE OF ACTION

- | | | | |
|-----------------------------------------------|------------------------------------------------------|----------------------------------------------------|-----------------------------------------|
| <input type="checkbox"/> Acidize | <input type="checkbox"/> Deepen | <input type="checkbox"/> Production (Start/Resume) | <input type="checkbox"/> Water Shut-Off |
| <input type="checkbox"/> Alter Casing | <input type="checkbox"/> Fracture Treat | <input type="checkbox"/> Reclamation | <input type="checkbox"/> Well Integrity |
| <input type="checkbox"/> Casing Repair | <input type="checkbox"/> New Construction | <input type="checkbox"/> Recomplete | <input type="checkbox"/> Other _____ |
| <input type="checkbox"/> Change Plans | <input checked="" type="checkbox"/> Plug and Abandon | <input type="checkbox"/> Temporarily Abandon | |
| <input type="checkbox"/> Convert to Injection | <input type="checkbox"/> Plug Back | <input type="checkbox"/> Water Disposal | |

13. Describe Proposed or Completed Operation (clearly state all pertinent details, including estimated starting date of any proposed work and approximate duration thereof. If the proposal is to deepen directionally or recomplete horizontally, give subsurface locations and measured and true vertical depths of all pertinent markers and zones. Attach the Bond under which the work will be performed or provide the Bond No. on file with BLM/BIA. Required subsequent reports shall be filed within 30 days following completion of the involved operations. If the operation results in a multiple completion or recompletion in a new interval, a Form 3160-4 shall be filed once testing has been completed. Final Abandonment Notices shall be filed only after all requirements, including reclamation, have been completed, and the operator has determined that the final site is ready for final inspection.)

Proposed P&A procedure:

MIRU

RIH and set 8 5/8" CIBP @ +/- 2265'
Dump 50' of cement on CIBP @ 2265' back to 2215'
Pressure test CIBP and casing to 1000 psi.
Spot a cement plug from 485' to 380' TAG
Spot surface plug from 50' to surface.
Cut off wellhead and weld on P&A marker.

APPROVED

FEB 16 2007

LES BABYAK
PETROLEUM ENGINEER

SEE ATTACHED FOR
CONDITIONS OF APPROVAL

Accepted for record
NMOC

14. I hereby certify that the foregoing is true and correct
Name (Printed/Typed)

Stan Wagner

Title

Regulatory Analyst

Signature

Date 2/13/07

THIS SPACE FOR FEDERAL OR STATE OFFICE USE

Approved by



Title

Date

Conditions of approval, if any, are attached. Approval of this notice does not warrant or certify that the applicant holds legal or equitable title to those rights in the subject lease which would entitle the applicant to conduct operations thereon.

Office

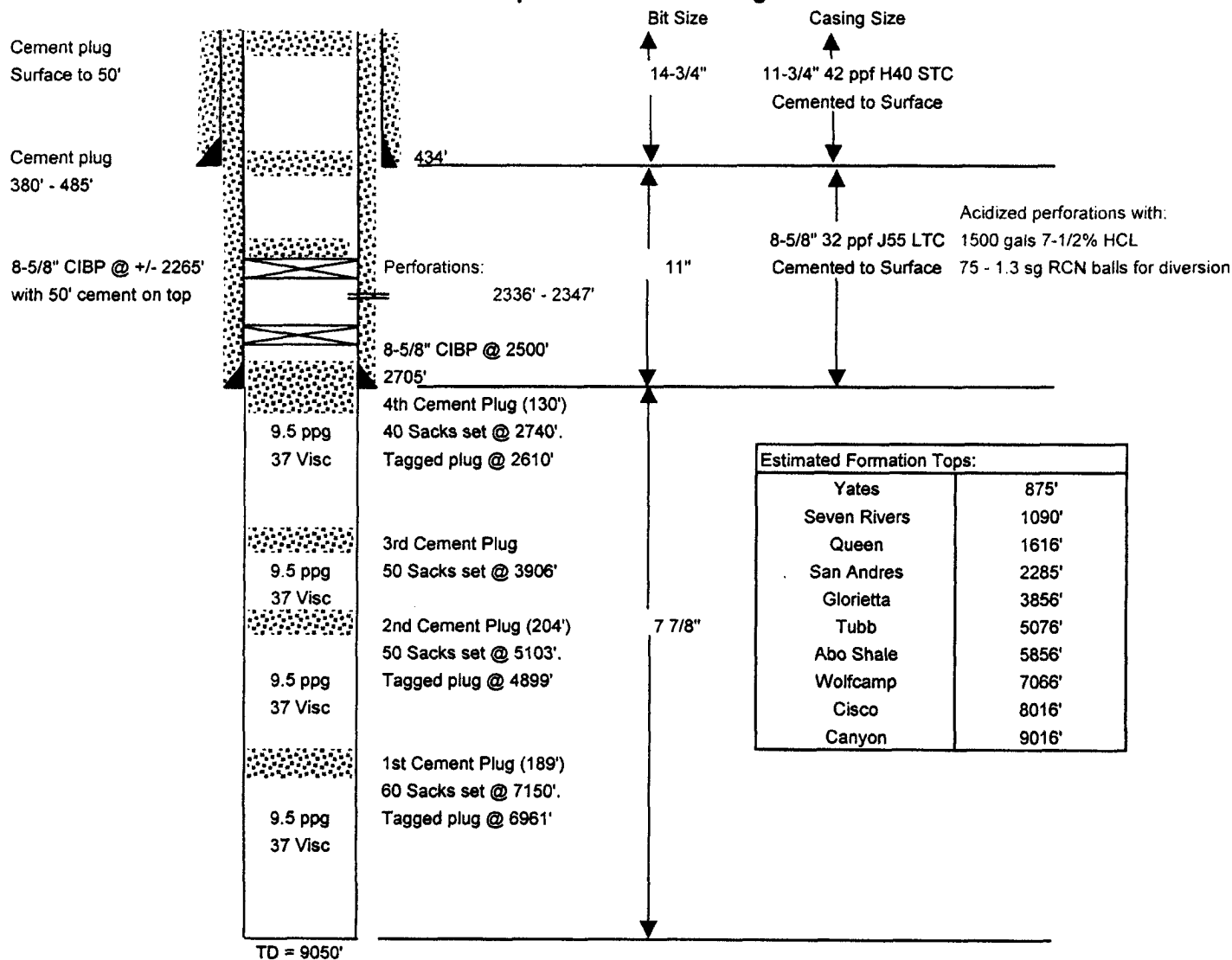
Title 18 U.S.C. Section 1001, and Title 43 U.S.C. Section 1212, makes it a crime for any person knowingly and willfully to make to any department or agency of the United States any false, fictitious or fraudulent statements or representations as to any matter within its jurisdiction.





Avalanche 4 Fed #1
 660' FSL & 2105' FEL
 Sec. 4, T16S, R29E
 Eddy County, New Mexico

Proposed P&A Well Setting



Accepted for record
NMOCD

UNITED STATES
DEPARTMENT OF THE INTERIOR
BUREAU OF LAND MANAGEMENT

OCD-ARTESIA

FORM APPROVED
OMB NO. 1004-0137
Expires March 31, 2007

Month - Year

FEB 21 2007

OCD - ARTESIA, NM

SUNDRY NOTICES AND REPORTS ON WELLS

Do not use this form for proposals to drill or to re-enter an abandoned well. Use Form 3160-3 (APD) for such proposals.**SUBMIT IN TRIPLICATE - Other instructions on reverse side**

1. Type of Well

☒ Oil Well ☐ Gas Well ☐ Other

2. Name of Operator

EOG Resources Inc.

3a. Address

P.O. Box 2267 Midland, Texas 79702

3b. Phone No. (include area code)

432 686 3689

4. Location of Well (Footage, Sec., T., R., M., or Survey Description)

660' FSL & 2105' FEL U/L O
Sec 4, T16S, R29E

5. Lease Serial No.

NM 98169

6. If Indian, Allottee or Tribe Name

7. If Unit or CA/Agreement, Name and/or No.

8. Well Name and No.

Avalanche 4 Fed 1

9. API Well No.

30-015-35265

10. Field and Pool, or Exploratory Area

Wildcat: Upper Perm (Oil)

11. County or Parish, State

Eddy

NM

12. CHECK APPROPRIATE BOX(ES) TO INDICATE NATURE OF NOTICE, REPORT, OR OTHER DATA

TYPE OF SUBMISSION

☒ Notice of Intent☐ Subsequent Report☐ Final Abandonment Notice

TYPE OF ACTION

☐ Acidize☐ Alter Casing☐ Casing Repair☐ Change Plans☐ Convert to Injection☐ Deepen☐ Fracture Treat☐ New Construction☒ Plug and Abandon☐ Plug Back☐ Production (Start/Resume)☐ Reclamation☐ Recomplete☐ Temporarily Abandon☐ Water Disposal☐ Water Shut-Off☐ Well Integrity☐ Other _____

13. Describe Proposed or Completed Operation (clearly state all pertinent details, including estimated starting date of any proposed work and approximate duration thereof. If the proposal is to deepen directionally or recompleat horizontally, give subsurface locations and measured and true vertical depths of all pertinent markers and zones. Attach the Bond under which the work will be performed or provide the Bond No. on file with BLM/BIA. Required subsequent reports shall be filed within 30 days following completion of the involved operations. If the operation results in a multiple completion or recompleat in a new interval, a Form 3160-4 shall be filed once testing has been completed. Final Abandonment Notices shall be filed only after all requirements, including reclamation, have been completed, and the operator has determined that the final site is ready for final inspection.)

Drilled to 9050'. Decision made to P&A. Proposed Plugs:

2655' - 2755' Casing seat - 40 sx plug
3800' - 3900' Intermediate - 50 sx plug
5000' - 5100' Tubb - 50 sx plug
7050' - 7150' Wolfcamp - 60 sx plug

* drilling engineer is Andrew Chodur @ 432-894-1278

APPROVED

FEB 16 2007

LES BABYAK
PETROLEUM ENGINEERSEE ATTACHED FOR
CONDITIONS OF APPROVALAccepted for record
NMOC14. I hereby certify that the foregoing is true and correct
Name (Printed/Typed)

Stan Wagner

Title

Regulatory Analyst

Signature

Date 01/04/07

THIS SPACE FOR FEDERAL OR STATE OFFICE USE

Approved by

Title

Date

Conditions of approval, if any, are attached. Approval of this notice does not warrant or certify that the applicant holds legal or equitable title to those rights in the subject lease which would entitle the applicant to conduct operations thereon.

Office

Title 18 U.S.C. Section 1001, and Title 43 U.S.C. Section 1212, makes it a crime for any person knowingly and willfully to make to any department or agency of the United States any false, fictitious or fraudulent statements or representations as to any matter within its jurisdiction.