


Submit to Appropriate District  
 Office of Energy, Minerals and Natural Resources  
 District I  
 1625 N. French Blvd., Hobbs, NM 88240  
 District II  
 1301 Westwood Ave., Artesia, NM 88210  
 District III  
 1000 Rio Brazos Rd., Aztec, NM 87410  
 District IV  
 1220 S. St. Francis Dr., Santa Fe, NM 87505

State of New Mexico  
 Energy, Minerals and Natural Resources

Form C-103  
 May 27, 2004

OIL CONSERVATION DIVISION  
 1220 South St. Francis Dr.  
 Santa Fe, NM 87505

WELL API NO. 30-015-22272
5. Indicate Type of Lease STATE <input type="checkbox"/> FEE <input checked="" type="checkbox"/>
6. State Oil & Gas Lease No.
7. Lease Name or Unit Agreement Name Yates AS Fee
8. Well Number 5-Y
9. OGRID Number 025575
10. Pool name or Wildcat Penasco Draw Yeso San Andres



**SUNDRY NOTICES AND REPORTS ON WELLS**  
 (DO NOT USE THIS FORM FOR PROPOSALS TO DRILL OR TO DEEPEN OR PLUG BACK TO A DIFFERENT RESERVOIR. USE "APPLICATION FOR PERMIT" (FORM C-101) FOR SUCH PROPOSALS.)

1. Type of Well: Oil Well  Gas Well  Other

2. Name of Operator  
Yates Petroleum Corporation

3. Address of Operator  
105 S. 4<sup>th</sup> Street, Artesia, NM 88210

4. Well Location  
 Unit Letter I : 2200 feet from the South line and 350 feet from the East line  
 Section 26 Township 18S Range 25E NMPM Eddy County

11. Elevation (Show whether DR, RKB, RT, GR, etc.)  
 3470' GR

Pit or Below-grade Tank Application  or Closure

Pit type \_\_\_\_\_ Depth to Groundwater \_\_\_\_\_ Distance from nearest fresh water well \_\_\_\_\_ Distance from nearest surface water \_\_\_\_\_

Pit Liner Thickness: \_\_\_\_\_ mil Below-Grade Tank: Volume \_\_\_\_\_ bbls; Construction Material \_\_\_\_\_

12. Check Appropriate Box to Indicate Nature of Notice, Report or Other Data

<b>NOTICE OF INTENTION TO:</b>		<b>SUBSEQUENT REPORT OF:</b>	
PERFORM REMEDIAL WORK <input type="checkbox"/>	PLUG AND ABANDON <input checked="" type="checkbox"/>	REMEDIAL WORK <input type="checkbox"/>	ALTERING CASING <input type="checkbox"/>
TEMPORARILY ABANDON <input type="checkbox"/>	CHANGE PLANS <input type="checkbox"/>	COMMENCE DRILLING OPNS. <input type="checkbox"/>	P & A <input type="checkbox"/>
PULL OR ALTER CASING <input type="checkbox"/>	MULTIPLE COMPL <input type="checkbox"/>	CASING/CEMENT JOB <input type="checkbox"/>	
OTHER: <input type="checkbox"/>		OTHER: <input type="checkbox"/>	

13. Describe proposed or completed operations. (Clearly state all pertinent details, and give pertinent dates, including estimated date of starting any proposed work). SEE RULE 1103. For Multiple Completions: Attach wellbore diagram of proposed completion or recompletion.

Yates Petroleum Corporation plans to plug and abandon this well as follows:

1. Rig up safety equipment as needed. TOOH with tubing and lay down TAC, S/N, perf sub, mud joint with bull plug and all but 1077' of the tubing.
2. RIH with gauge ring and junk basket to +/-1330'.
3. Set a 4-1/2" CIBP at 1321' with 35' cement on top.
4. Circulate hole with salt gel mud and spot a 100' cement plug (25 sx) across the shoe from 1077'-1177'. Tag plug.
5. Spot a 100' cement plug (25 sx) across the shoe from 310'-410'. Tag plug.
6. Spot 100' cement plug (25 sx) from 100' to surface. Tag plug.
7. Cut off wellhead and weld dry hole marker and clean location as per regulations.

NOTE: Yates Petroleum Corporation will use steel pits and no earth pits

I hereby certify that the information above is true and complete to the best of my knowledge and belief. I further certify that any pit or below-grade tank has been/will be constructed or closed according to NMOCD guidelines , a general permit  or an (attached) alternative OCD-approved plan .

SIGNATURE Tina Huerta TITLE Regulatory Compliance Supervisor DATE March 27, 2007

Type or print name Tina Huerta E-mail address: tinah@ypcnm.com Telephone No. 505-748-1471

**For State Use Only**

APPROVED BY: Phil Hawkins TITLE J.A. DATE 4/3/07  
 Conditions of Approval (if any):

WELL NAME: Yates AS Fee #5Y FIELD: \_\_\_\_\_

LOCATION: 2,200' FSL & 350' FEL of Section 26-18S-25E Eddy Co., NM

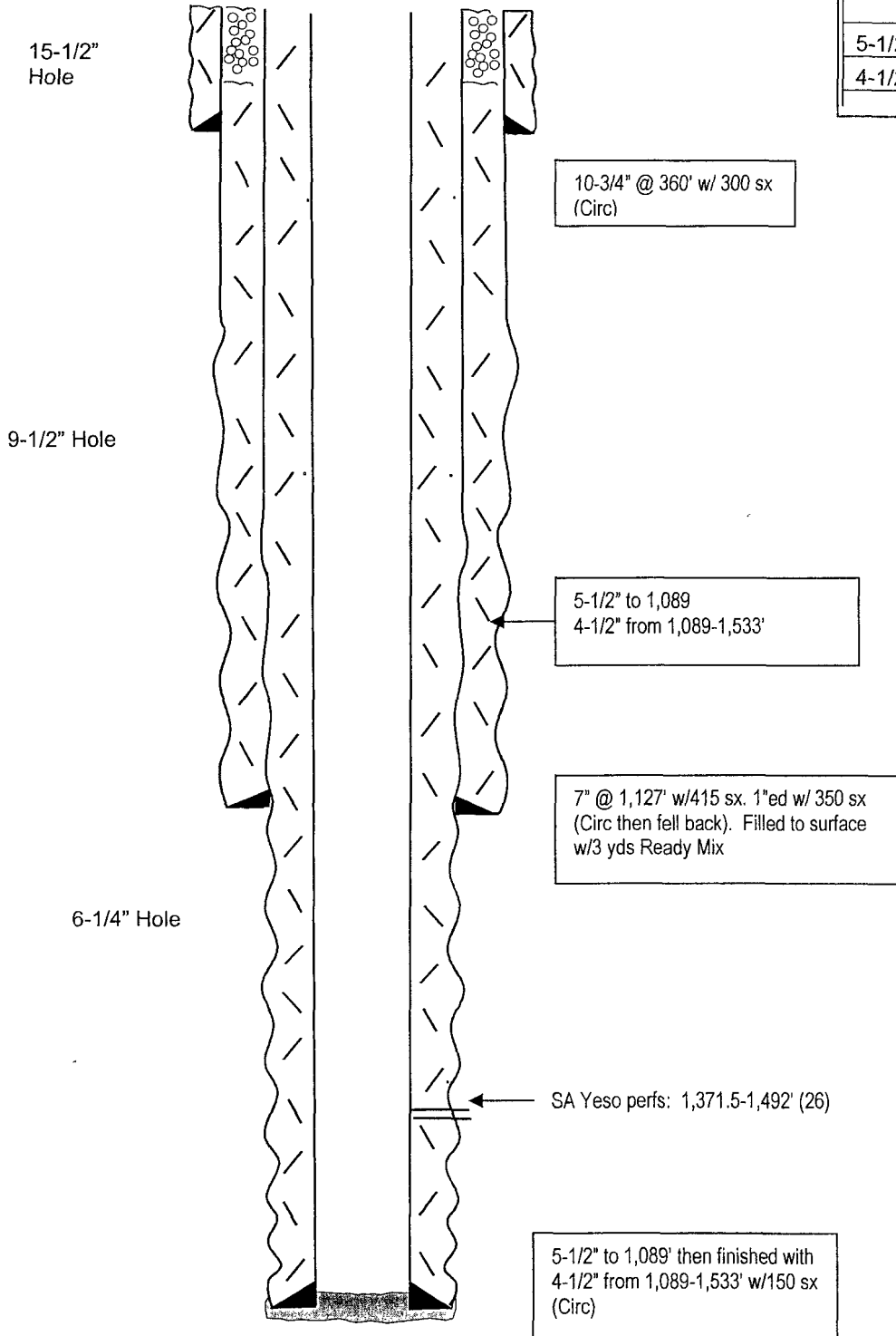
GL: 3,470 ZERO: \_\_\_\_\_ KB: 3,483'

SPUD DATE: 8/24/77 COMPLETION DATE: \_\_\_\_\_

COMMENTS: API No.: 30-015-22272

**CASING PROGRAM**

10-3/4" 40# J55		<b>360'</b>
7" 20# J55		<b>1,127'</b>
5-1/2" 14# J55	0-1,089'	
4-1/2" 9.5# J55	1,089-1,533'	<b>1,533'</b>



**Before**

**TOPS**  
SA 712'

PBTD: 1,533'  
TD: 1,600'

**Not to Scale**  
1/25/07  
DC/Moss

WELL NAME: Yates AS Fee #5Y FIELD: \_\_\_\_\_

LOCATION: 2,200' FSL & 350' FEL of Section 26-18S-25E Eddy Co., NM

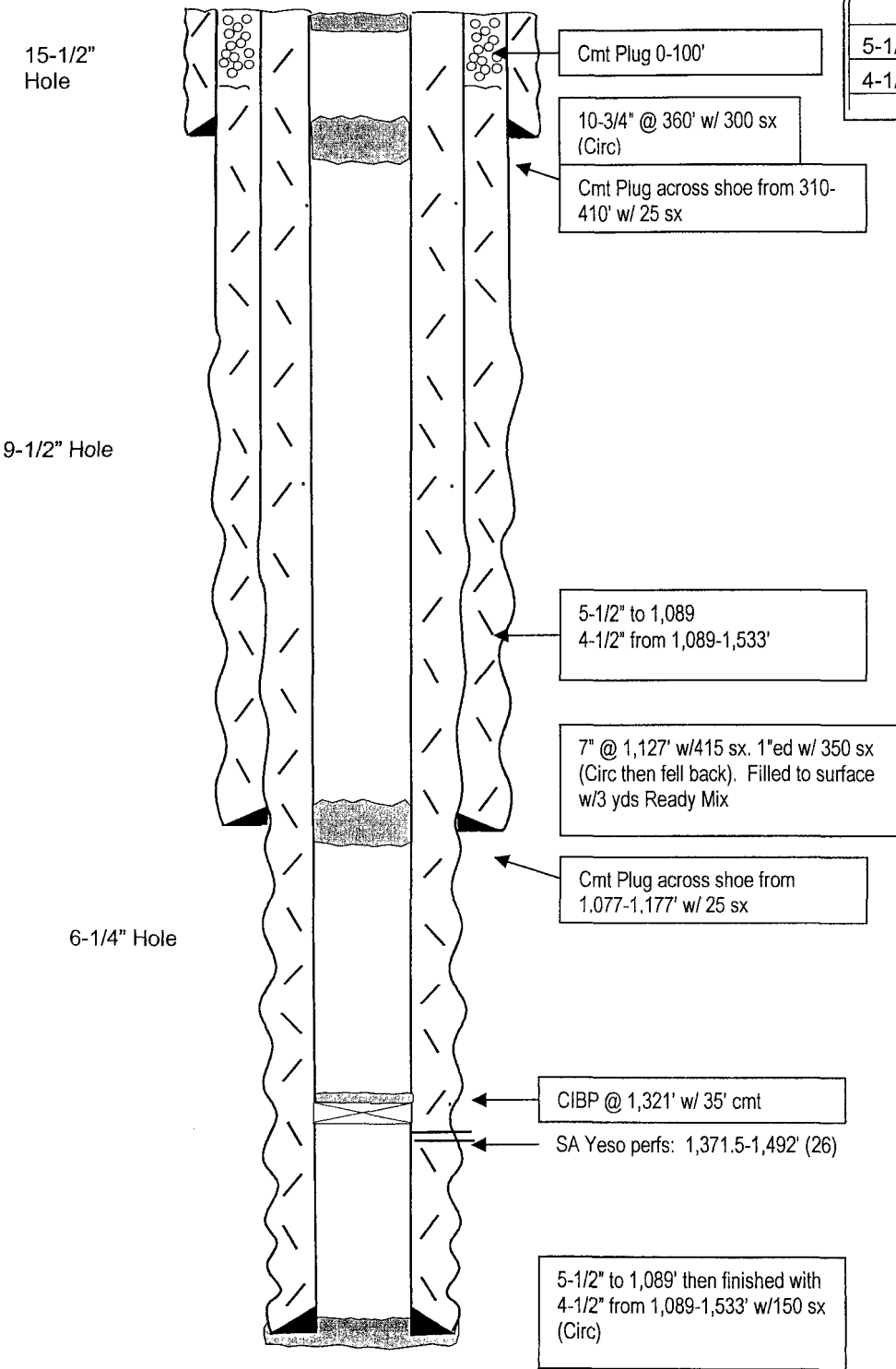
GL: 3,470 ZERO: \_\_\_\_\_ KB: 3,483'

SPUD DATE: 8/24/77 COMPLETION DATE: \_\_\_\_\_

COMMENTS: API No.: 30-015-22272

**CASING PROGRAM**

10-3/4" 40# J55	360'
7" 20# J55	1,127'
5-1/2" 14# J55	0-1,089'
4-1/2" 9.5# J55	1,089-1,533'
	<b>1,533'</b>



**After**

**TOPS**  
SA 712'

PBTD: 1,533'  
TD: 1,600'

**Not to Scale**  
1/25/07  
DC/Moss