

State of New Mexico
Energy, Minerals and Natural Resources

OIL CONSERVATION DIVISION
1220 South St. Francis Dr.
Santa Fe, NM 87505

JUN -4 2007

OCD-ARTESIA

Well file

Form C-103

May 27, 2004

WELL API NO.

30-015-34981

5. Indicate Type of Lease

STATE ☐ FEE ☒

6. State Oil & Gas Lease No.

7. Lease Name or Unit Agreement Name

Kimbley BCY

8. Well Number

001

9. OGRID Number

25575

10. Pool name or Wildcat

Undes, Loving; Morrow, Heath

80695

SUNDRY NOTICES AND REPORTS ON WELLS
(DO NOT USE THIS FORM FOR PROPOSALS TO DRILL OR TO DEEPEN OR PLUG BACK TO A
DIFFERENT RESERVOIR. USE "APPLICATION FOR PERMIT" (FORM C-101) FOR SUCH
PROPOSALS.)

1. Type of Well: Oil Well ☐ Gas Well ☒ Other

2. Name of Operator

Yates Petroleum Corporation

3. Address of Operator

105 South Fourth Street, Artesia, NM 88210

4. Well Location

Unit Letter C: 660' feet from the North line and 1650' feet from the West line

Section 24

Township 23S

Range 27E

NMPM

County Eddy

11. Elevation (Show whether DR, RKB, RT, GR, etc.)

3111

Pit or Below-grade Tank Application ☐ or Closure ☐

Pit type Drilling Depth to Groundwater 232' Distance from nearest fresh water well 1500' Distance from nearest surface water 1000'

Pit Liner Thickness: Synthetic 12 mil Below-Grade Tank: Volume 20,000 bbls; Drilling Method:

Fresh Water ☒ Brine ☒ Diesel/Oil Based ☐ Gas/Air ☐

12. Check Appropriate Box to Indicate Nature of Notice, Report or Other Data

NOTICE OF INTENTION TO:

PERFORM REMEDIAL WORK ☐ PLUG AND ABANDON ☐TEMPORARILY ABANDON ☐ CHANGE PLANS ☐PULL OR ALTER CASING ☐ MULTIPLE COMPL ☐OTHER: ☐

SUBSEQUENT REPORT OF:

REMEDIAL WORK ☐ ALTERING CASING ☐COMMENCE DRILLING OPNS ☐ P AND A ☐CASING/CEMENT JOB ☐OTHER: ☐ Extend APD ☒

13. Describe proposed or completed operations. (Clearly state all pertinent details, and give pertinent dates, including estimated date of starting any proposed work). SEE RULE 1103. For Multiple Completions: Attach wellbore diagram of proposed completion or recompletion.

Yates Petroleum Corporation request to extend the captioned well's APD expiration date for one (1) year to June 28, 2008. Sources at Yates Petroleum Corporation have relayed information to me that they believe there will not be enough H2S anticipated from the surface to the Morrow formation to meet the OCD's minimum requirements for the submission of a contingency plan per 118.

I hereby certify that the information above is true and complete to the best of my knowledge and belief. I further certify that any pit or below-grade tank has been will be constructed or closed according to NMOCD guidelines ☐, a general permit ☒ or an (attached) alternative OCD-approved plan ☐.

SIGNATURE Cy Cowan TITLE Regulatory Agent DATE June 14, 2007

Type or print name: Cy Cowan E-mail address: cy@ypcnm.com Telephone No. (505) 748-4372

For State Use Only

APPROVED BY: BRYAN G. ARANT TITLE DISTRICT II GEOLOGIST

Conditions of Approval (if any):

DATE

JUN 5 2007

JUN 5 2007

District I
1625 N. French Dr., Hobbs, NM 88240

District II
1301 W. Grand Avenue, Artesia, NM 88210

District III
1000 Rio Brazos Rd., Aztec, NM 87410

District IV
1220 S. St. Francis Dr., Santa Fe, NM 87505

State of New Mexico
Energy, Minerals & Natural Resources Department
OIL CONSERVATION DIVISION
1220 South St. Francis Dr.
Santa Fe, NM 87505

Form C-102
Revised October 12, 2005
Submit to Appropriate District Office
State Lease - 4 Copies
Fee Lease - 3 Copies

☐ AMENDED REPORT

WELL LOCATION AND ACREAGE DEDICATION PLAT

¹ API Number 30-015-34981	² Pool Code 80695	³ Pool Name Undes. Loving; Morrow, Heath
⁴ Property Code 35804	⁵ Property Name Kimbley BCY	⁶ Well Number 1
⁷ OGRID No. 025575	⁸ Operator Name Yates Petroleum Corporation	⁹ Elevation 3111

¹⁰ Surface Location

UL or lot no. C	Section 24	Township 23S	Range 27E	Lot Idn	Feet from the 660	North/South line North	Feet from the 1650	East/West line West	County Eddy
---------------------------	----------------------	------------------------	---------------------	---------	-----------------------------	----------------------------------	------------------------------	-------------------------------	-----------------------

¹¹ Bottom Hole Location If Different From Surface

UL or lot no.	Section	Township	Range	Lot Idn	Feet from the	North/South line	Feet from the	East/West line	County
¹² Dedicated Acres 320 N/2	¹³ Joint or Infill	¹⁴ Consolidation Code	¹⁵ Order No.						

No allowable will be assigned to this completion until all interests have been consolidated or a non-standard unit has been approved by the division.

¹⁶ 	¹⁷ OPERATOR CERTIFICATION	
	<i>I hereby certify that the information contained herein is true and complete to the best of my knowledge and belief, and that this organization either owns a working interest or unleased mineral interest in the land including the proposed bottom hole location or has a right to drill this well at this location pursuant to a contract with an owner of such a mineral or working interest, or to a voluntary pooling agreement or a compulsory pooling order heretofore entered by the division</i>	
	 Signature _____ Date 5/3/2007	
	Cy Cowan, Regulatory Agent Printed Name _____	
	¹⁸ SURVEYOR CERTIFICATION	
	<i>I hereby certify that the well location shown on this plat was plotted from field notes of actual surveys made by me or under my supervision, and that the same is true and correct to the best of my belief.</i>	
	Date of Survey _____ Signature and Seal of Professional Surveyor: _____ REFER TO ORIGINAL PLAT	
	Certificate Number _____	

District I
1825 N. French Dr. Hobbs, NM 88240

District II
811 South First, Artesia, NM 88210

District III
1000 E. Brazos Rd., Aztec, NM 87410

District IV
2040 South Pacheco, Santa Fe, NM 87505

State of New Mexico
Energy, Minerals & Natural Resources

OIL CONSERVATION DIVISION

2040 South Pacheco
Santa Fe, N M 87505

Form C-102
Revised March 17, 1999
Submit to Appropriate District Office
State Lease - 4 Copies
Fee Lease - 3 Copies

☐ AMENDED REPORT

WELL LOCATION AND ACREAGE DEDICATION PLAT

API Number	Pool Code 80695	Pool Name Under Leasing, Morrow, Neal
Property Code	Property Name KIMBLEY BCY	Well Number 1
OGRID No.	Operation Name YATES PETROLEUM CORPORATION	Elevation 3111

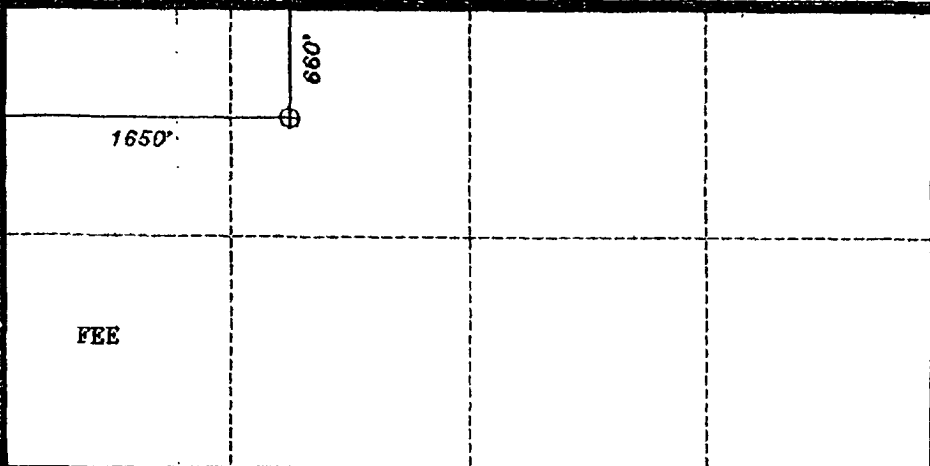


Surface Location

UL or Lot No.	Section	Township	Range	Lot Idn.	Feet from the	North/South line	Feet from the	East/West line	County
C	24	23-S	27-E		660	NORTH	1650	WEST	EDDY

Bottom Hole Location If Different From Surface

UL or Lot No.	Section	Township	Range	Lot Idn.	Feet from the	North/South line	Feet from the	East/West line	County
Dedicated Acres 320	Joint or Infill	Consolidation Code	Order No.						

NO ALLOWABLE WILL BE ASSIGNED TO THIS COMPLETION UNTIL ALL INTEREST HAVE BEEN CONSOLIDATED OR A NON-STANDARD UNIT HAS BEEN APPROVED BY THE DIVISION

	OPERATOR CERTIFICATION I HEREBY CERTIFY THAT THE INFORMATION HEREIN IS TRUE AND CORRECT TO THE BEST OF MY KNOWLEDGE AND BELIEF.
	Signature <i>Ay Cowan</i>
	Printed Name Ay Cowan
	Title Regulatory Agent
	Date 6/8/2006
	SURVEYOR CERTIFICATION I HEREBY CERTIFY THAT THE WELL LOCATION SHOWN ON THIS PLAT WAS PLOTTED FROM FIELD NOTES OF ACTUAL SURVEYS MADE BY ME OR UNDER MY SUPERVISION, AND THAT THE SAME IS TRUE AND CORRECT TO THE BEST OF MY KNOWLEDGE AND BELIEF.
	Date of Survey JULY 30, 2003
	Signature and Seal of Professional Surveyor 
	Certificate Number