


2 Submit 3 Copies To Appropriate District Office
District I
1625 N. French Dr., Hobbs, NM 88240
District II
1301 W. Grand Ave., Artesia, NM 88210
District III
1000 Rio Brazos Rd., Aztec, NM 87410
District IV
1220 S. St. Francis Dr., Santa Fe, NM 87505

State of New Mexico
Energy, Minerals and Natural Resources

Form C-103
Revised June 10, 2003

OIL CONSERVATION DIVISION
1220 South St. Francis Dr.
Santa Fe, NM 87505

SUNDRY NOTICES AND REPORTS ON WELLS (DO NOT USE THIS FORM FOR PROPOSALS TO DRILL OR TO DEEPEN OR PLUG BACK TO A DIFFERENT RESERVOIR. USE "APPLICATION FOR PERMIT" (FORM C-101) FOR SUCH PROPOSALS.)		WELL API NO. 30.015.01696
1. Type of Well: Oil Well <input checked="" type="checkbox"/> Gas Well <input type="checkbox"/> Other <input type="checkbox"/>		5. Indicate Type of Lease STATE <input checked="" type="checkbox"/> FEE <input type="checkbox"/>
2. Name of Operator BP AMERICA PRODUCTION COMPANY		6. State Oil & Gas Lease No.
3. Address of Operator P.O. BOX 1089 EUNICE, NM 88231		7. Lease Name or Unit Agreement Name EMPIRE ABO UNIT "H"
4. Well Location Unit Letter <u>P</u> : <u>990'</u> feet from the <u>S</u> line and <u>660</u> feet from the <u>E</u> line Section <u>33</u> Township <u>17S</u> Range <u>28E</u> NMPM <u>EDDY</u> County		8. Well Number 32
11. Elevation (Show whether DR, RKB, RT, GR, etc.) 3661' GR		9. OGRID Number
		10. Pool name or Wildcat ABO



12. Check Appropriate Box to Indicate Nature of Notice, Report or Other Data

NOTICE OF INTENTION TO:
PERFORM REMEDIAL WORK ☐ PLUG AND ABANDON ☒
TEMPORARILY ABANDON ☐ CHANGE PLANS ☐
PULL OR ALTER CASING ☐ MULTIPLE COMPLETION ☐
OTHER: ☐

SUBSEQUENT REPORT OF:
REMEDIAL WORK ☐ ALTERING CASING ☐
COMMENCE DRILLING OPNS. ☐ PLUG AND ABANDONMENT ☐
CASING TEST AND CEMENT JOB ☐
OTHER: ☐

13. Describe proposed or completed operations. (Clearly state all pertinent details, and give pertinent dates, including estimated date of starting any proposed work). SEE RULE 1103. For Multiple Completions: Attach wellbore diagram of proposed completion or recompletion.

TD: 6345' PB: 6323' CSG: 4 1/2" PERFS: 5972'-6010' TOC @ 1520'

- MIRU PULLING UNIT ND WH NU BOP
- PICK UP 2 3/8" TBG RIH AND TAG CIBP @ 5948' SPOT 35' CMT
- CIRCULATE 9.5# KCL MUD PRESSURE TEST TO 300#
- PUH SPOT 25 SX CMT ACROSS GLORIETA 3684'-3784' WOC AND TAG
- RIH W/ WIRE LINE AND PERFORATE @ 1050'
- RIH W/ PKR AND TBG SQUEEZE CMT ACROSS 8 5/8" CSG SHOE FROM 1050'-950' WOC AND TAG 100' IN & OUT
- RIH W/ WIRE LINE AND PERFORATE @ 587'
- RIH W/ PKR AND TBG SQUEEZE CMT ACROSS YATES @ 587'-487' WOC AND TAG 100' IN & OUT
- RIH W/ WIRE LINE AND PERFORATE @ 60'
- SQUEEZE CMT FROM 60' IN&OUT TO SURFACE
- OC 24 HRS AND TAG
- CUT OFF WELL HEAD AND ANCHORS CLEAN LOCATION RD

Notify OCD 24 hrs. prior to any work done

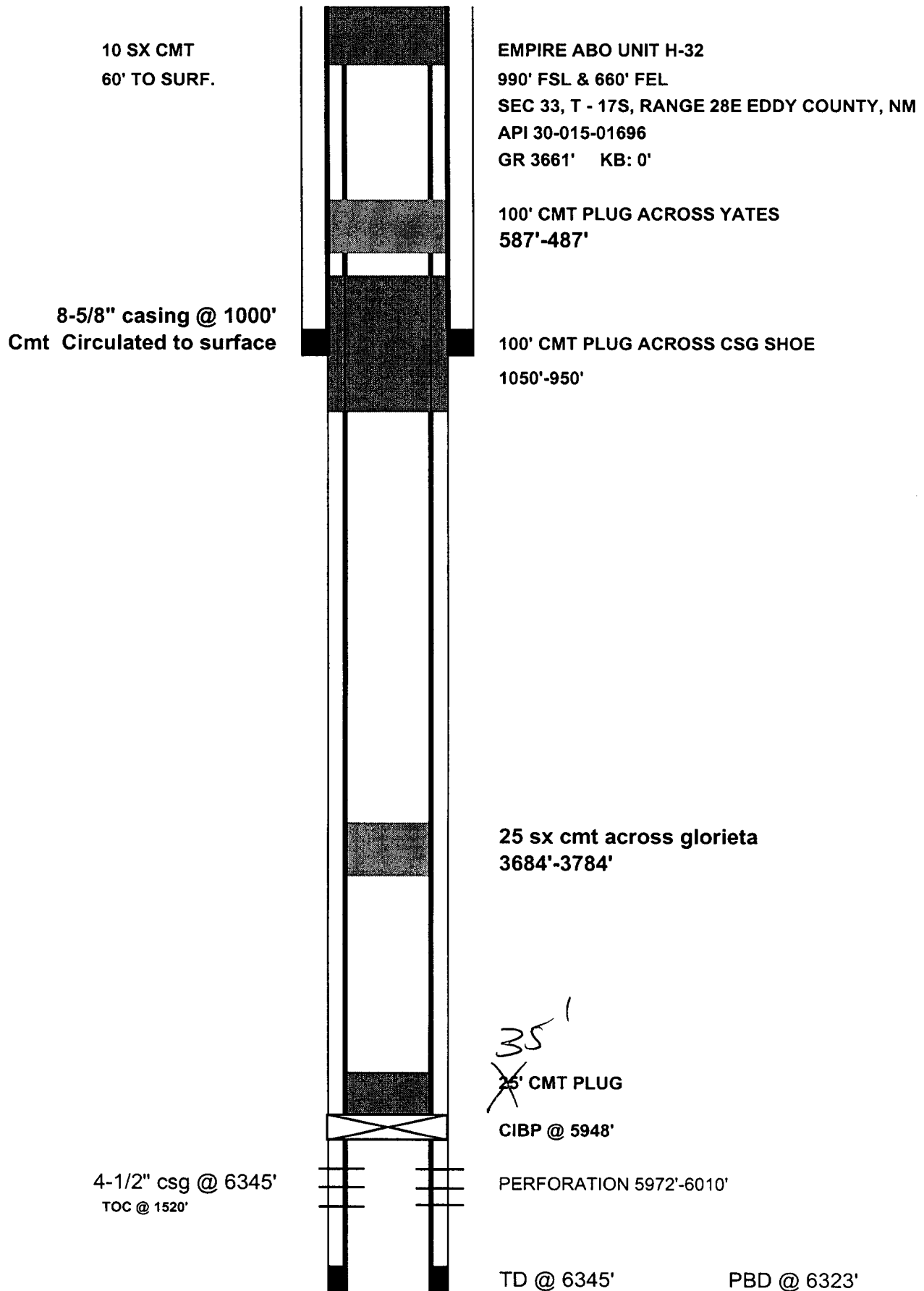
I hereby certify that the information above is true and complete to the best of my knowledge and belief.

SIGNATURE Jim Pierce TITLE Wells Team Lead DATE 10/20/2003

Type or print name Jim Pierce E-mail address: _____ Telephone No. (505) 677-3642
(This space for State use)

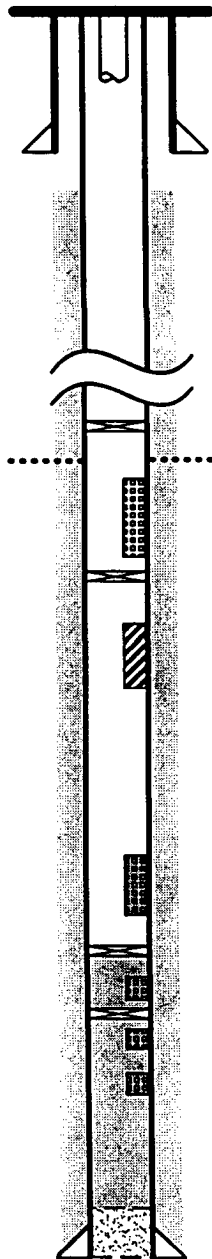
APPROVED BY [Signature] TITLE Field Rep DATE OCT 24 2003
Conditions of approval, if any:

WELLBORE SCHEMATIC



Empire Abo Unit 'H' 32

Potential
Perforation
Zones



- KB at 3661 above sea level (Used as the Datum)
Well is currently shut in
- 1 joint (31) 2 3/8", 4.7#, BUE 8rd, J-55 tubing left in hole
- 8-5/8" - 22.7# casing set at 1000' (11' hole)
- Top of Cement at 1520'
- CIBP set at 5948'
- Top of Abo at 5964'
- Perforations 5972' - 6010' Closed off w/ CIBP
- CIBP set at 6020'
- Casing Leaks from 6041 - 6074', Closed off w/ CIBP
- Perforations 6154' - 6182' Squeezed off
- CR set at 6200'
- Perforations 6212' - 6224' Squeezed off
- CR set at 6230'
- Perforations 6239' - 6249' Squeezed off
- Perforations 6260' - 6270' Squeezed off
- PBTD at 6323'
- 4-1/2" - 9.5# / 116# casing set at 6345' (7 7/8" hole)

Well No.	H-32
----------	------

Type of Well

X	Oil
---	-----

	Gas
--	-----

Well API No.	30-015-01696
--------------	--------------

	Other
--	-------

Lease Name	Empire Abo Unit "H"
------------	---------------------

Type of Lease

X	State
---	-------

	Fee
--	-----

Well Location	990	ft	From South Line	660	ft	From East Line	
Section:	33	Township:	17S	Range:	28E	County:	Eddy

Elevation	3661	ft above sea level (RDB)
Top of Abo	2303	ft below see level
Total Depth	6345	ft
PBTD	6323	ft
KB	0	ft above GL
Datum	KB	(All depths based on KB)

Tubing	
# of Jts	1 (31')
Size	2 3/8"
Weight	4.7#
Thread	EUE 8rd
Class	J-55

Well Status	
	Flowing well
	Pumping well
X	Shut in

CASINGS				
string #	Hole sz.	Depth	Casing Dmtr.	wght.
1	11"	1000 ft	8 5/8 in	22.7#
2	7 7/8"	5718 ft	4 1/2 in	9.5#
2	7 7/8"	6345 ft	4 1/2 in	11.6#

OTHER EQUIPMENT (BPs, ETC..)				
Name	Depth	Casing Dmtr.	Notes	
TOC	1520 ft	4 1/2 in		
CR	6230 ft	4 1/2 in		
CR	6200 ft	4 1/2 in		
CIBP	6020 ft	4 1/2 in		
CIBP	5948 ft	4 1/2 in		

Pay Zone				
Top of Abo	5964 ft	to	Bottom of Well	6323 ft
Top of Abo	5964 ft	Reported		

PERFORATIONS				
Start Depth	End Depth	Jet Shots per Foot	Date of Perforation	Comments
6154 ft	6182 ft	2	7/15/1960	Closed 7/10/79 w/ cmt
6260 ft	6270 ft	2	7/19/1979	Closed 7/26/79 w/ cmt
6239 ft	6249 ft	2	7/31/1979	Closed 8/6/79 w/ cmt
6212 ft	6224 ft		8/15/1979	Closed 8/20/79 w/ cmt
5972 ft	6010 ft	2	8/22/1997	Closed 8/28/97 w/ CIBP
6041 ft	6074 ft	Casing Leaks	disc. 8/20/97	Closed 8/21/97 w/ CIBP

COMMENTS
This well has been perforated to the top of the Abo. There are no further opportunities to perforate.