

UNITED STATES
DEPARTMENT OF THE INTERIOR
BUREAU OF LAND MANAGEMENT

Oil Cons.
N.M. DIV-Dist. 2
1301 W. Grand Avenue
Artesia, NM 88210

FORM APPROVED
Budget Bureau No. 1004-0135
Expires: March 31, 1993

SUNDRY NOTICES AND REPORTS ON WELLS

Do not use this form for proposals to drill or to deepen or reentry to a different reservoir.
Use "APPLICATION FOR PERMIT-" for such proposals

SUBMIT IN TRIPLICATE

1. Type of Well

☐ Oil Well ☒ Gas Well ☐ Other

2. Name of Operator

Patterson Petroleum LP

3. Address and Telephone No.

PO Drawer 1416, Snyder, TX 79550 432/685-1414

4. Location of Well (Footage, Sec., T., R., M., or Survey Description)

840' FNL 1830' FWL
Sec 3, T21S, R27E, Lot 6

RECEIVED

NOV - 7 2003

OCD-ARTESIA

5. Lease Designation and Serial No.
NMNM-109754

6. If Indian, Allottee or Tribe Name

7. If Unit or CA, Agreement Designation

8. Well Name and No.

Miller Federal #2

9. API Well No.

30-015-33060

10. Field and Pool, or Exploratory Area
Burton Flat Morrow

11. County or Parish, State

Eddy Co., NM

12. CHECK APPROPRIATE BOX(s) TO INDICATE NATURE OF NOTICE, REPORT, OR OTHER DATA

TYPE OF SUBMISSION

- ☒ Notice of Intent
☐ Subsequent Report
☐ Final Abandonment Notice

TYPE OF ACTION

- ☐ Abandonment
☐ Recompletion
☐ Plugging Back
☐ Casing Repair
☐ Altering Casing
☐ Other _____

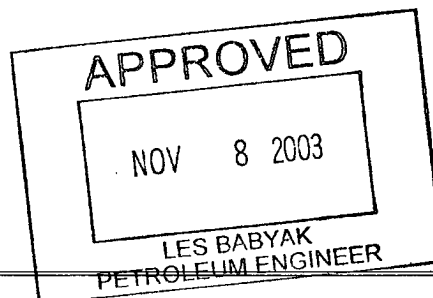
- ☒ Change of Plans
☐ New Construction
☐ Non-Routine Fracturing
☐ Water Shut-Off
☐ Conversion to Injection
☐ Dispose Water

(Note: Report results of multiple completion on Well Completion or Recompletion Report and Log form.)

13. Describe Proposed or Completed Operations (Clearly state all pertinent details, and give pertinent dates, including estimated date of starting any proposed work. If well is directionally drilled, give subsurface locations and measured and true vertical depths for all markers and zones pertinent to this work.)*

Correct well type from oil well to gas well.

Amend TD from 12,000' to 12,500' and amend Bottom Hole Location from 840' FNL & 1830' FWL to 990' FNL & 1980' FWL. A new plat and well bore sketch detailing BHL attached.



14. I hereby certify that the foregoing is true and correct

Signed Chuck Morgan
(This space for Federal or State office use)

Title Agent, Engineer

Date 10/30/03

Approved by _____
Conditions of approval, if any: _____

Title _____

Date _____

District I
1625 N. French Dr. Hobbs, NM 88240

District II
811 South First, Artesia, NM 88210

District III
1000 Rio Brazos Rd., Aztec NM 87410

District IV
2040 South Pacheco, Santa Fe, NM 87505

State of New Mexico
Energy, Minerals & Natural Resources

OIL CONSERVATION DIVISION

2040 South Pacheco
Santa Fe, N M 87505

Form C-102
Revised March 17, 1999
Submit to Appropriate District Office
State Lease - 4 Copies
Fee Lease - 3 Copies

☐ AMENDED REPORT

WELL LOCATION AND ACREAGE DEDICATION PLAT

| | | | | |
|----------------------------|---|-----------|--|--------------------------|
| API Number | | Pool Code | Pool Name Burton Flat Morrow | |
| Property Code | Property Name MILLER FEDERAL | | | Well Number 2 |
| CCRID No. 141928 | Operation Name PATTERSON PETROLEUM LP | | | Elevation 3192 |

Surface Location

| UL or Lot No. | Section | Township | Range | Lot Idn. | Feet from the | North/South line | Feet from the | East/West line | County |
|---------------|----------|-------------|-------------|----------|---------------|------------------|---------------|----------------|-------------|
| 3 | 3 | 21-S | 27-E | | 840 | NORTH | 1830 | WEST | EDDY |

Bottom Hole Location If Different From Surface

| UL or Lot No. | Section | Township | Range | Lot Idn. | Feet from the | North/South line | Feet from the | East/West line | County |
|---------------|----------|-------------|-------------|----------|---------------|------------------|---------------|----------------|-------------|
| 6 | 3 | 21-S | 27-E | | 990 | NORTH | 1980 | WEST | EDDY |

| | | | |
|-------------------------------|-----------------|--------------------|-----------|
| Dedicated Acres 276 | Joint or Infill | Consolidation Code | Order No. |
|-------------------------------|-----------------|--------------------|-----------|

NO ALLOWABLE WILL BE ASSIGNED TO THIS COMPLETION UNTIL ALL INTEREST HAVE BEEN CONSOLIDATED OR A NON-STANDARD UNIT HAS BEEN APPROVED BY THE DIVISION

| | |
|--|---|
| | <p>OPERATOR CERTIFICATION</p> <p>I HEREBY CERTIFY THAT THE INFORMATION HEREIN IS TRUE AND CORRECT TO THE BEST OF MY KNOWLEDGE AND BELIEF.</p> |
| | <p>Signature <i>Chuck Morgan</i></p> <p>Printed Name Chuck Morgan</p> <p>Title Engineer, Agent</p> <p>Date 10/30/03</p> |
| | <p>SURVEYOR CERTIFICATION</p> <p>I HEREBY CERTIFY THAT THE WELL LOCATION SHOWN ON THIS PLAT WAS PLOTTED FROM FIELD NOTES OF ACTUAL SURVEYS MADE BY ME OR UNDER MY SUPERVISION, AND THAT THE SAME IS TRUE AND CORRECT TO THE BEST OF MY KNOWLEDGE AND BELIEF.</p> |
| | <p>RECEIVED</p> <p>NOV - 7 2003</p> <p>OCD-ARTESIA</p> |

SEPTEMBER 8, 2003

Date of Survey

Signature and Seal of Professional Surveyor

REGISTERED LAND SURVEYOR

5412

ENGINEER

NM PEPS #5412

Certificate Number

Company: Patterson Petroleum

Lease/Well: Miller Fed #2

Location: Eddy County

Rig Name:

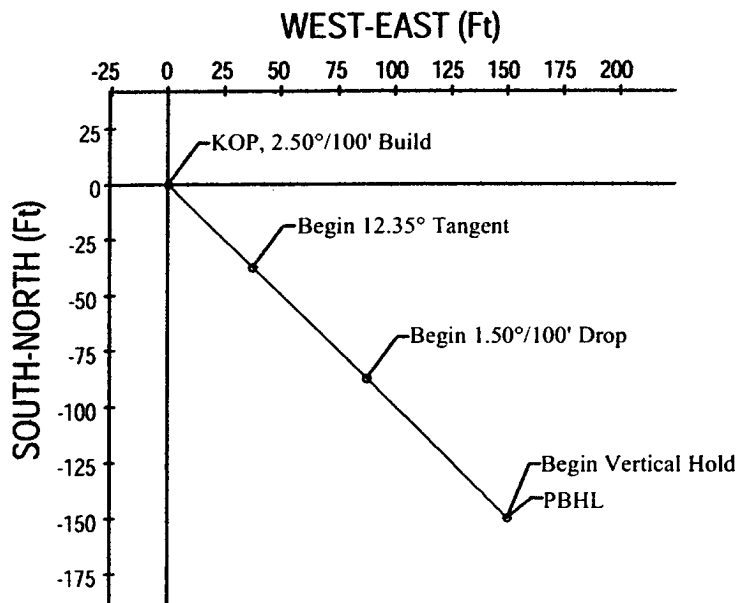
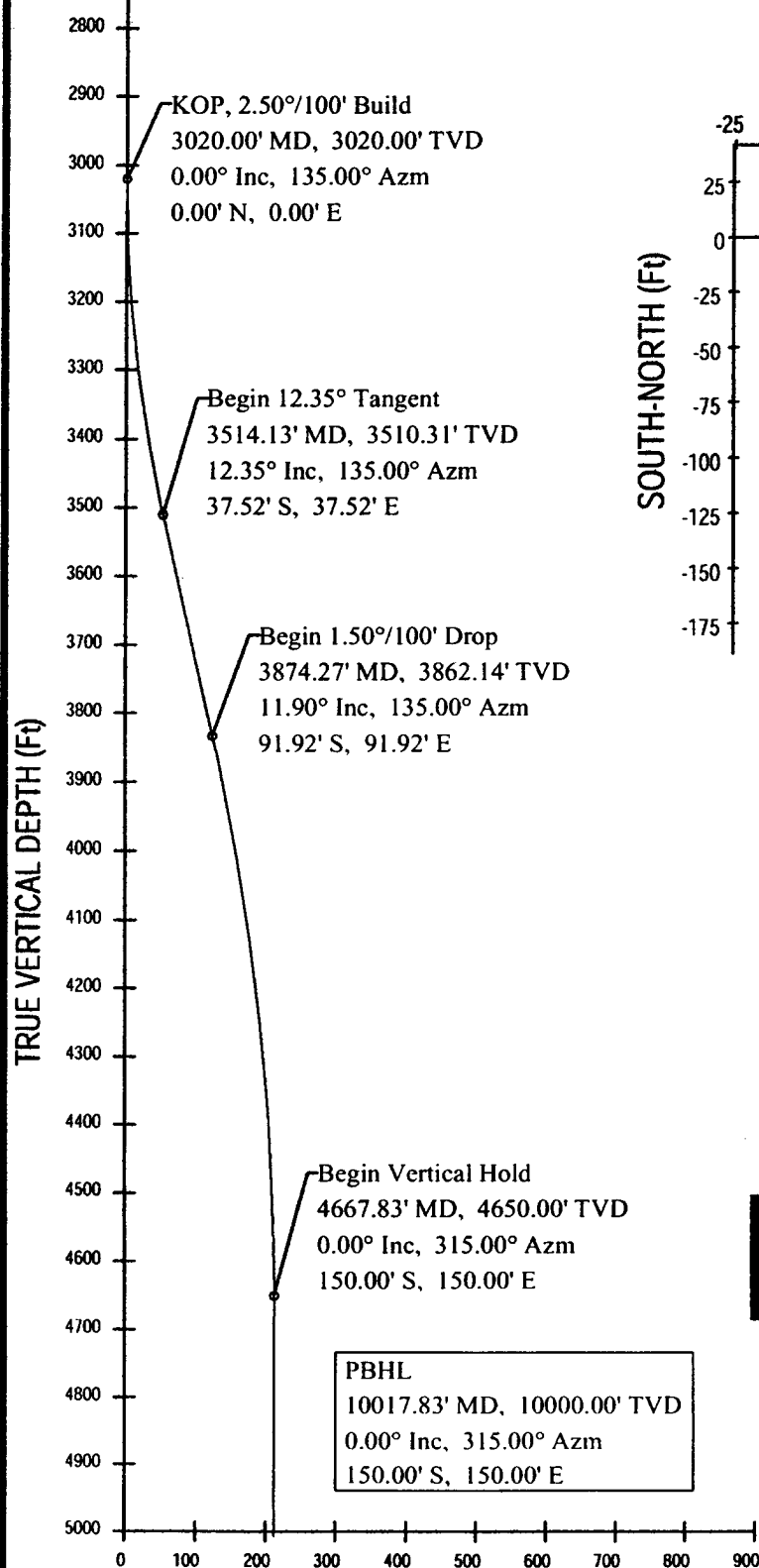
PATTERSON PETROLEUM

State/Country: New Mexico


Declination:

Grid:

Date/Time: 09/16/03



Bearings Referenced to Assume True North



MULTI-SH • T

A BWWC Company

Drawn By: CLD VERTICAL SECTION (Ft) @ 264.17° Azm

Proposal Rev 1
PCN03161r1.dwg