

UNITED STATES
DEPARTMENT OF THE INTERIOR
BUREAU OF LAND MANAGEMENT

Oil Cons.
N.M. Div-Dist. 2
1301 W. Grand Avenue
Artesia, NM 88210

FORM APPROVED
OMB NO. 1004-0135
Expires: November 30, 2000
Lease Serial No.

SUNDRY NOTICES AND REPORTS ON WELLS

Do not use this form for proposals to drill or to re-enter an abandoned well. Use Form 3160-3 (APD) for such proposals.

SUBMIT IN TRIPLICATE - Other instructions on reverse side

RECEIVED

DEC - 5 2003

OCD-ARTESIA

1. Type of Well

☐ Oil Well ☒ Gas Well ☐ Other

2. Name of Operator

OXY USA WTP Limited Partnership

3a. Address

P.O. Box 50250, Midland, TX 79710-0250

3b. Phone No. (include area code)

432-685-5717

4. Location of Well (Footage, Sec., T., R., M., or Survey Description)

660 FNL 660 FWL NWNW(D) Sec 23 T17S R27E

6. If Indian, Allottee or Tribe Name

7. If Unit or CA/Agreement, Name and/or No

8. Well Name and No.
OXY Rosenkavlier 1
Federal

9. API Well No.

30-015-30908

10. Field and Pool, or Exploratory Area

Logan Draw Morrow

11. County or Parish, State

Eddy NM

12. CHECK APPROPRIATE BOX(ES) TO INDICATE NATURE OF NOTICE, REPORT, OR OTHER DATA

TYPE OF SUBMISSION

- ☒ Notice of Intent
☐ Subsequent Report
☐ Final Abandonment Notice

TYPE OF ACTION

- | | | | |
|---|--|--|---|
| <input type="checkbox"/> Acidize | <input type="checkbox"/> Deepen | <input type="checkbox"/> Production (Start/Resume) | <input type="checkbox"/> Water Shut-Off |
| <input type="checkbox"/> Alter Casing | <input type="checkbox"/> Fracture Treat | <input type="checkbox"/> Reclamation | <input type="checkbox"/> Well Integrity |
| <input type="checkbox"/> Casing Repair | <input type="checkbox"/> New Construction | <input type="checkbox"/> Recomplete | <input type="checkbox"/> Other |
| <input type="checkbox"/> Change Plans | <input checked="" type="checkbox"/> Plug and Abandon | <input type="checkbox"/> Temporarily Abandon | |
| <input type="checkbox"/> Convert to Injection | <input type="checkbox"/> Plug Back | <input type="checkbox"/> Water Disposal | |

13. Describe Proposed or Completed Operation (clearly state all pertinent details, including estimated starting date of any proposed work and approximate duration thereof. If the proposal is to deepen directionally or recompleat horizontally, give subsurface locations and measured and true vertical depths of all pertinent markers and zones. Attach the Bond under which the work will be performed or provide the Bond No. on file with BLM/BIA. Required subsequent reports shall be filed within 30 days following completion of the involved operations. If the operation results in a multiple completion or recompletion in a new interval, a Form 3160-4 shall be filed once testing has been completed. Final Abandonment Notices shall be filed only after all requirements, including reclamation, have been completed, and the operator has determined that the final site is ready for final inspection.)

TD-9800' PBDT-9732' PERFS-9539-9549'

13-3/8" 48# @ 409', 17-1/2" hole, w/ 365sx, TOC-Circ
8-5/8" 32# @ 1822', 11" hole, w/ 660sx, TOC-Circ
4-1/2" 11.6# @ 9797', 7-7/8" hole, w/ 985sx, TOC-5376'-CBL

1. RIH & set CIBP @ 9490', dump 25sx cmt to 9455' Dump 35' cmt OR 25 SX
2. M&P 25sx cmt @ 6200-6100'
3. Cut & pull 4-1/2" csg @ +/- 5350'
4. M&P 35sx cmt @ 5400-5300'-WOC-TAG
5. M&P 45sx cmt @ 3400-3300'
6. M&P 45sx cmt @ 2350-2250'
7. M&P 45sx cmt @ 1872-1772'-WOC-TAG
8. M&P 40sx cmt 459-359' TAG
9. M&P 20sx cmt Surface Plug 50' cmt
- 10# MLF BETWEEN PLUGS

APPROVED

DEC - 3 2003

14. I hereby certify that the foregoing is true and correct
Name (Printed/Typed)

David Stewart

Title

Sr. Regulatory Analyst

Date

11/21/03

THIS SPACE FOR FEDERAL OR STATE OFFICE USE

Approved by

Title

Date

Conditions of approval, if any, are attached. Approval of this notice does not warrant or certify that the applicant holds legal or equitable title to those rights in the subject lease which would entitle the applicant to conduct operations thereon.

Office

Title 18 U.S.C. Section 1001, and Title 43 U.S.C. Section 1212, makes it a crime for any person knowingly and willfully to make to any department or agency of the United States any false, fictitious or fraudulent statements or representations as to any matter within its jurisdiction.

**OXY USA WTP LP - Proposed
OXY Rosenkavlier Federal #1
API No. 30-015-30908**

20sx Surface

40sx @ 459-359'

45sx @ 1872-1772'

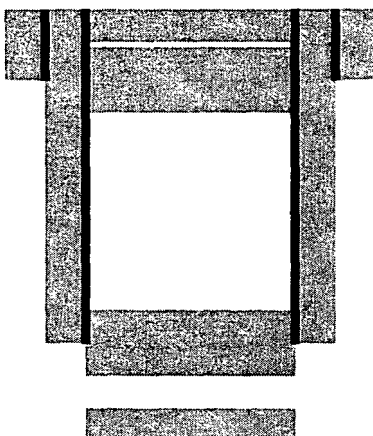
45sx @ 2350-2250'

45sx @ 3400-3300'

**35sx @ 5400-5300'
Cut & Pull 4-1/2" csg @ +/- 5350'**


25sx @ 6200-6100'

CIBP @ 9490' dump 3sx cmt



17-1/2" hole @ 409'
13-3/8" csg @ 409'
w/365sx-TOC-Surf-Circ

11" hole @ 1822'
8-5/8" csg @ 1822'
w/660sx-TOC-Surf-Circ

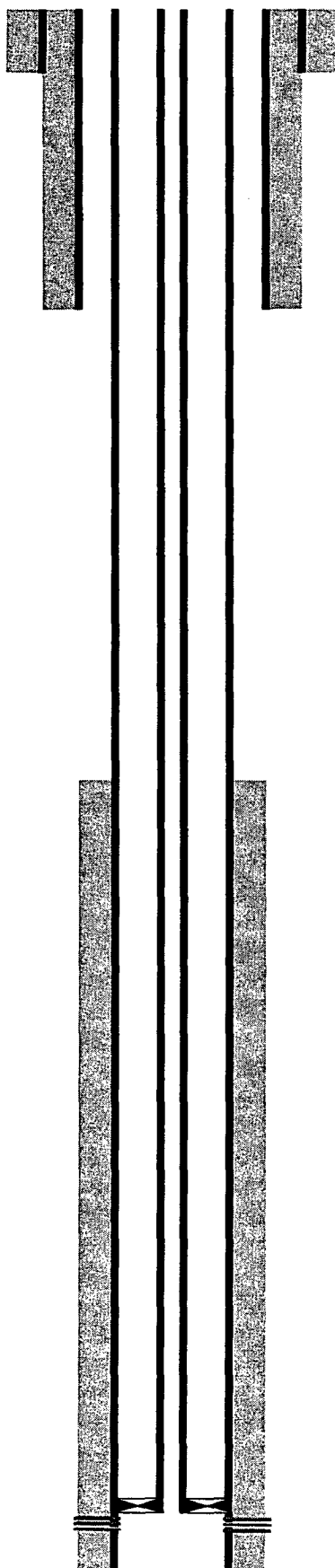


7-7/8" hole @ 9800'
4-1/2" csg @ 9797'
w/985sx-TOC-5376'-CBL

Morrow Perfs @ 9539-9549'

TD-9800'

OXY USA WTP LP - Current
OXY Rosenkavlier Federal #1
API No. 30-015-30908



17-1/2" hole @ 409'
13-3/8" csg @ 409'
w/365sx-TOC-Surf-Circ

11" hole @ 1822'
8-5/8" csg @ 1822'
w/660sx-TOC-Surf-Circ

7-7/8" hole @ 9800'
4-1/2" csg @ 9797'
w/985sx-TOC-5376'-CBL

Morrow Perfs @ 9539-9549'