

RECEIVED

DEC 16 2009

Form C-102

District I
1625 N. French Dr., Hobbs, NM 88240
District II
1301 W. Grand Avenue, Artesia, NM 88210
District III
1000 Rio Brazos Rd., Aztec, NM 87410
District IV
1220 S. St. Francis Dr., Santa Fe, NM 87505

State of New Mexico
Energy, Minerals & Natural Resources Department
OIL CONSERVATION DIVISION
1220 South St. Francis Dr.
Santa Fe, NM 87505

NMCD ARTESIA

Revised October 12, 2005
Submit to Appropriate District Office
State Lease- 4 Copies
Fee Lease- 3 Copies

☒ AMENDED REPORT

WELL LOCATION AND ACREAGE DEDICATION PLAT

API Number 30-015-37336	Pool Code 39360	Pool Name Livingston Ridge Delaware
Property Code 304816	Property Name FEDERAL 23	Well Number 4
OGRID No. 16696	Operator Name OXY USA INC.	Elevation 3579.5'

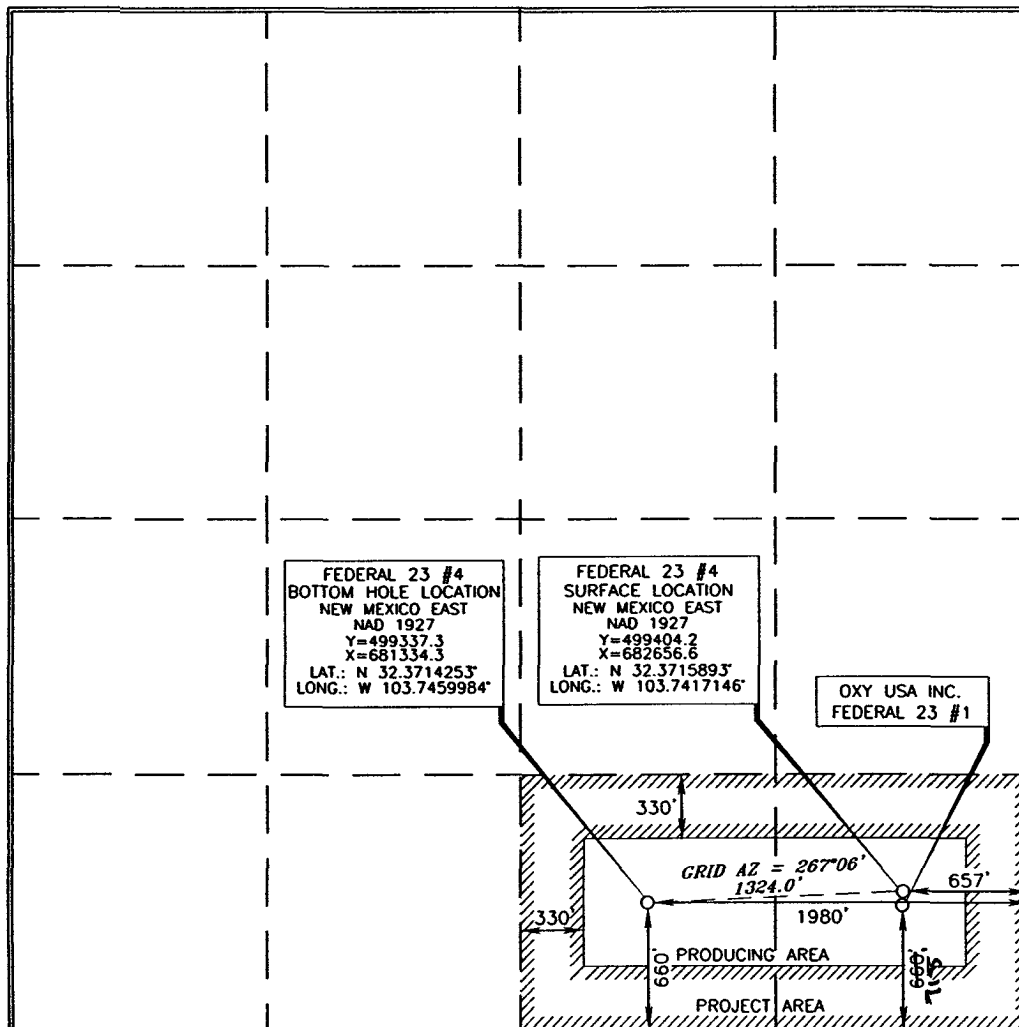
Surface Location

UL or lot no.	Section	Township	Range	Lot Idn	Feet from the	North/South line	Feet from the	East/West line	County
P	23	22 SOUTH	31 EAST, N.M.P.M.		715'	SOUTH	657'	EAST	EDDY

Bottom Hole Location If Different From Surface

UL or lot no.	Section	Township	Range	Lot Idn	Feet from the	North/South line	Feet from the	East/West line	County
0	23	22 SOUTH	31 EAST, N.M.P.M.		660'	SOUTH	1980'	EAST	EDDY
Dedicated Acres 80		Joint or Infill Y	Consolidation Code	Order No.					

No allowable will be assigned to this completion until all interests have been consolidated or a non-standard unit has been approved by the division.



OPERATOR CERTIFICATION

I hereby certify that the information contained herein is true and complete to the best of my knowledge and belief, and that this organization either owns a working interest or unleased mineral interest in the land including the proposed bottom hole location or has a right to drill this well at this location pursuant to a contract with an owner of such a mineral or working interest, or to a voluntary pooling agreement or a compulsory pooling order heretofore entered by the division.

David Stewart 12/16/09
Signature Date

David Stewart
Printed Name

SURVEYOR CERTIFICATION

I hereby certify that the well location shown on this plat was plotted from field notes of actual surveys made by me or under my supervision, and that the same is true and correct to the best of my belief.

Terry J. Neal 1/24/2009
Date of Survey
Signature and Seal of Professional Surveyor
Certificate Number 15079

WO# 080917WL-a (Rev. C) (KA)

UNITED STATES
DEPARTMENT OF THE INTERIOR
BUREAU OF LAND MANAGEMENTOK
OCD ArtesiaA 73-08-487 RM
FORM APPROVED
OMB NO. 1004-0136
Expires: November 30, 2000


APPLICATION FOR PERMIT TO DRILL OR REENTER

1a. Type of Work <input checked="" type="checkbox"/> DRILL <input type="checkbox"/> REENTER		R-111-POTASH	
1b. Type of Well <input checked="" type="checkbox"/> Oil Well <input type="checkbox"/> Gas Well <input type="checkbox"/> Other <input checked="" type="checkbox"/> Single Zone <input type="checkbox"/> Multiple Zone			
2. Name of Operator OXY USA Inc.		16696	
3a. Address P.O. Box 50250 Midland, TX 79710-0250		3b. Phone No. (include area code) 432-685-5417	
4. Location of Well (Report location clearly and in accordance with any State requirements) At surface 715 FSL 657 FEL SESE (P) At proposed prod zone 660 FSL 1930 FEL SWSE (O)		RECEIVED OCT 14 2009 NMOCD ARTESIA	
14. Distance in miles and direction from nearest town or post office* 20 miles northeast from Loving, NM		5. Lease Serial No. NMNM62589	
15. Distance from proposed* location to nearest property or lease line, ft (Also to nearest drg. unit line, if any) 660		6. If Indian, Allottee or Tribe Name	
16. No. of Acres in lease 640		7. Unit or CA Agreement Name and No.	
17. Spacing Unit dedicated to this well 40		8. Lease Name and Well No. Federal 23 #4	
18. Distance from proposed location* to nearest well, drilling, completed, applied for, on this lease, ft. 1320		9. API Well No. 30-015-37336	
19. Proposed Depth 8549' 8363' 824' 8700' M 8400' V 8/10/09		10. Field and Pool, or Exploratory Livingston Ridge Delaware ✓	
20. BLM/BIA Bond No. on file ES0136		11. Sec., T., R., M., or Blk and Survey or Area Sec 23 T22S R31E	
21. Elevations (Show whether DF, KDB, RT, GL, etc) 3577.5' GL		12. County or Parish Eddy	
22. Approximate date work will start* 8/09		13. State NM	
23. Estimated duration 45			

24. Attachments

The following, completed in accordance with the requirements of Onshore Oil and Gas Order No. 1; shall be attached to this form:

- | | |
|--|--|
| 1. Well plat certified by a registered surveyor. | 4. Bond to cover the operations unless covered by an existing bond on file (see Item 20 above). |
| 2. A Drilling Plan | 5. Operator certification. |
| 3. A Surface Use Plan (if the location is on National Forest System Lands, the SUPO shall be filed with the appropriate Forest Service Office) | 6. Such other site specific information and/or plans as may be required by the authorized officer. |

25. Signature 	Name (Printed/Typed) David Stewart	Date 5/15/09
--	---------------------------------------	-----------------

Title Sr. Regulatory Analyst	
---------------------------------	--

Approved by (Signautre) /s/ Linda S.C. Rundell	Name (Printed/Typed)	Date OCT 7 2009
---	----------------------	--------------------

Title STATE DIRECTOR	Office NM STATE OFFICE
-------------------------	---------------------------

Application approval does not warrant or certify that the applicant holds legal or equitable title to those rights in the subject lease which would entitle the applicant to conduct operations thereon.
Conditions of approval, if any, are attached.

APPROVAL FOR TWO YEARS

Title 18 U.S.C Section 1001 and Title 43 U.S.C Section 1212, make it a crime for any person knowingly and willfully to make to any department or agency of the United States any false, fictitious or fraudulent statements or representations as to any matter within its jurisdiction.

*(Instructions on Reverse)

Carlsbad Controlled Water Basin

Approval Subject to General Requirements
& Special Stipulations AttachedSEE ATTACHED FOR
CONDITIONS OF APPROVAL

District I
1625 N. French Dr., Hobbs, NM 88240
District II
1301 W. Grand Avenue, Artesia, NM 88210
District III
1000 Rio Brazos Rd., Aztec, NM 87410
District IV
1220 S. St. Francis Dr., Santa Fe, NM 87505

State of New Mexico
Energy, Minerals & Natural Resources Department
OIL CONSERVATION DIVISION
1220 South St. Francis Dr.
Santa Fe, NM 87505

Form C-402
Revised October 12, 2005
Submit to Appropriate District Office
State Lease- 4 Copies
Fee Lease- 3 Copies

☐ AMENDED REPORT

WELL LOCATION AND ACREAGE DEDICATION PLAT

API Number 30-015-37336	Pool Code 39360	Pool Name Livingston Ridge Delaware ✓
Property Code 304814	Property Name FEDERAL 23	Well Number 4
OCRID No. 16696	Operator Name OXY USA INC.	Elevation 3579.5'

Surface Location

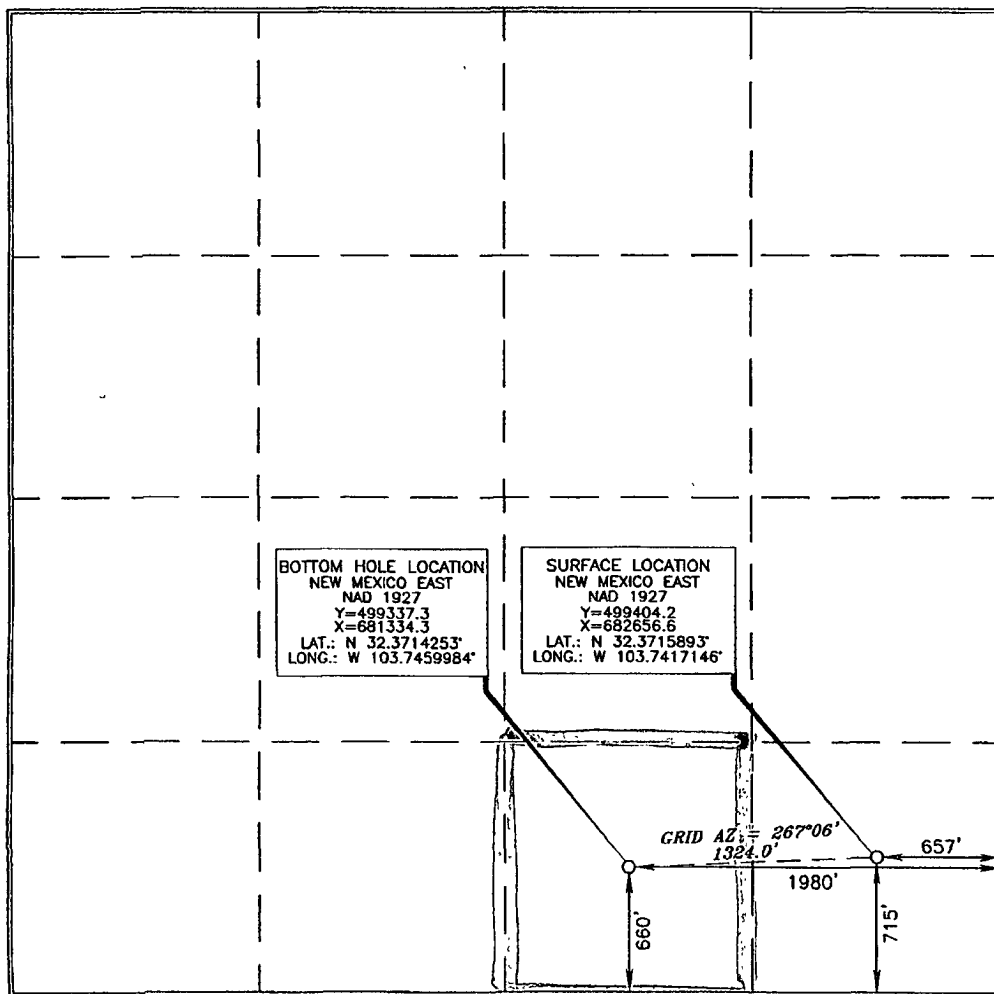
UL or lot no.	Section	Township	Range	Lot Idn	Feet from the	North/South line	Feet from the	East/West line	County
P	23	22 SOUTH	31 EAST, N.M.P.M.		715'	SOUTH	657'	EAST	EDDY

Bottom Hole Location If Different From Surface

UL or lot no.	Section	Township	Range	Lot Idn	Feet from the	North/South line	Feet from the	East/West line	County
0	23	22 SOUTH	31 EAST, N.M.P.M.		660'	SOUTH	1980'	EAST	EDDY

Dedicated Acres	Joint or Infill	Consolidation Code	Order No.
40	N		

No allowable will be assigned to this completion until all interests have been consolidated or a non-standard unit has been approved by the division.



OPERATOR CERTIFICATION

I hereby certify that the information contained herein is true and complete to the best of my knowledge and belief, and that this organization either owns a working interest or unleased mineral interest in the land including the proposed bottom hole location or has a right to drill this well at this location pursuant to a contract with an owner of such a mineral or working interest, or to a voluntary pooling agreement or a compulsory pooling order heretofore entered by the division.

David Stewart 5/15/09
Signature Date

David Stewart
Printed Name

SURVEYOR CERTIFICATION

I hereby certify that the well location shown on this plat was plotted from field notes or actual surveys made by me or under my supervision and that the same is true and correct to the best of my belief.

15079
APRIL 8 2009
Date of Survey

Signature and Seal of Professional Surveyor

Terry J. Abel 5/14/2009
Certificate Number 15079

WO# 080917WL-a (Rev. B) (KA)