

UNITED STATES  
DEPARTMENT OF THE INTERIOR  
BUREAU OF LAND MANAGEMENT

OCD Artesia


FORM APPROVED  
OMB No. 1004-0137  
Expires: July 31, 2010

RM

**SUNDRY NOTICES AND REPORTS ON WELLS**  
*Do not use this form for proposals to drill or to re-enter an abandoned well. Use Form 3160-3 (APD) for such proposals.*

5. Lease Serial No.  
NMNM11146946

6. If Indian, Allottee or Tribe Name



**SUBMIT IN TRIPLICATE** – Other instructions on page 2.

1. Type of Well

Oil Well     Gas Well     Other

2. Name of Operator  
Marbob Energy Corporation

7. If Unit of CA/Agreement, Name and No.

8. Well Name and No.  
Noose Federal Com #5H

3a. Address  
P.O. Box 227, Artesia, NM 88211-0227

3b. Phone No. (include area code)  
575-748-3303

10. Field and Pool or Exploratory Area  
Seven Rivers; Yeso

4. Location of Well (Footage, Sec., T., R., M., or Survey Description)  
1980 FNL 1980 FWL, SECTION , 35 , T19S , R25E , Unit F


11. Country or Parish, State  
Eddy Co., NM

**12. CHECK THE APPROPRIATE BOX(ES) TO INDICATE NATURE OF NOTICE, REPORT OR OTHER DATA**

TYPE OF SUBMISSION	TYPE OF ACTION			
<input type="checkbox"/> Notice of Intent	<input type="checkbox"/> Acidize	<input type="checkbox"/> Deepen	<input type="checkbox"/> Production (Start/Resume)	<input type="checkbox"/> Water Shut-Off
<input checked="" type="checkbox"/> Subsequent Report	<input type="checkbox"/> Alter Casing	<input type="checkbox"/> Fracture Treat	<input type="checkbox"/> Reclamation	<input type="checkbox"/> Well Integrity
<input type="checkbox"/> Final Abandonment Notice	<input type="checkbox"/> Casing Repair	<input type="checkbox"/> New Construction	<input type="checkbox"/> Recomplete	<input checked="" type="checkbox"/> Other <u>Site Facility Diagram</u>
	<input type="checkbox"/> Change Plans	<input type="checkbox"/> Plug and Abandon	<input type="checkbox"/> Temporarily Abandon	
	<input type="checkbox"/> Convert to Injection	<input type="checkbox"/> Plug Back	<input type="checkbox"/> Water Disposal	

13. Describe Proposed or Completed Operation: Clearly state all pertinent details, including estimated starting date of any proposed work and approximate duration thereof. If the proposal is to deepen directionally or recompleat horizontally, give subsurface locations and measured and true vertical depths of all pertinent markers and zones. Attach the Bond under which the work will be performed or provide the Bond No. on file with BLM/BIA. Required subsequent reports must be filed within 30 days following completion of the involved operations. If the operation results in a multiple completion or recompleat in a new interval, a Form 3160-4 must be filed once testing has been completed. Final Abandonment Notices must be filed only after all requirements, including reclamation, have been completed and the operator has determined that the site is ready for final inspection.)

Enclosed please find an original and one copy of the current Site Facility Diagram for the above referenced lease.



14. I hereby certify that the foregoing is true and correct. Name (Printed/Typed)

Marissa Villa

Title Production Three

Signature

Date 02/08/2010

**THIS SPACE FOR FEDERAL OR STATE OFFICE USE**

Approved by

Title

Date

Conditions of approval, if any, are attached. Approval of this notice does not warrant or certify that the applicant holds legal or equitable title to those rights in the subject lease which would entitle the applicant to conduct operations thereon.

Office

Title 18 U.S.C. Section 1001 and Title 43 U.S.C. Section 1212, make it a crime for any person knowingly and willfully to make to any department or agency of the United States any false, fictitious or fraudulent statements or representations as to any matter within its jurisdiction

(Instructions on page 2)

D.S.  
2/23/10

COMBINED FLUID

WELL

Accepted for Record Purposes.  
Approval Subject to Onsite Inspection.

Date: 2-20-10

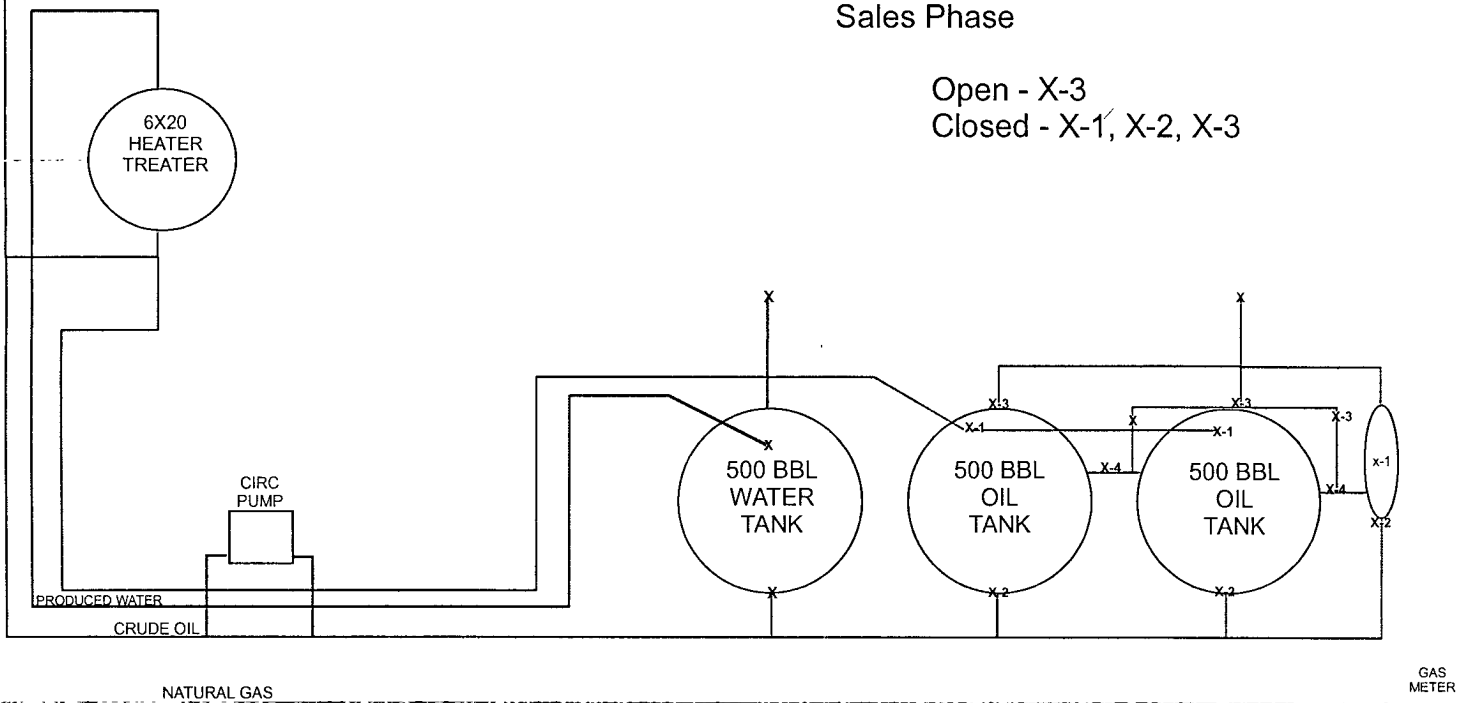
J. [Signature]

**Production Phase**

Open - X-1, X-2, X-4  
Closed - X-3

**Sales Phase**

Open - X-3  
Closed - X-1, X-2, X-3



**SITE FACILITY DIAGRAM**

**Noose Federal Com #5H**

Unit F - Section 35, T19S, R25E

1980 FNL, 1980 FWL

Eddy County, New Mexico

NMNM111469 API:30-015-21066

Marbob Energy Corporation  
2208 West Main Street  
Artesia, New Mexico 88210  
505-748-3303

MARBOB ENERGY CORPORATION  
NOOSE FEDERAL COM # 5H  
1980 FNL 1980 FWL  
SEC 35-T19S-R25E, UNIT F  
EDDY CO., NM

Site Security Plan

1. Marbob Energy Corporation periodically measures all production volumes to make sure the lease is in compliance with the site security requirements. We monitor the lease, and document our findings on gauge sheets, run tickets and seal records.
2. Marbob pumpers are required to keep seal records to monitor the removal of production by recording the date and seal number on a seal report every time a seal has been replaced. It is also the pumper's responsibility to check the accuracy of all run tickets that are made for this facility.
3. In the instance of theft or mishandling of oil, Marbob will report the incident to the BLM by the next business day. The transporter will also be notified of the incident.
4. Marbob can ensure that there are no by-pass meters due to the inspections done by the pumper and production foreman.
5. Leases, com agreements, unit agreements & specific facilities related to this unit will be provided with the site facility diagram.
6. The site facility diagram & all other required documentation has been sent to the BLM. Copies of all documentation can also be found in Marbob's well & lease files.