

Submit 1 Copy To Appropriate District Office  
District I  
1625 N. French Dr., Hobbs, NM 88240  
District II  
1301 W. Grand Ave., Artesia, NM 88210  
District III  
1000 Rio Brazos Rd., Aztec, NM 87410  
District IV  
1220 S. St. Francis Dr., Santa Fe, NM 87505


State of New Mexico  
Energy, Minerals and Natural Resources

Form C-103  
October 13, 2009

OIL CONSERVATION DIVISION  
1220 South St. Francis Dr.  
Santa Fe, NM 87505

WELL API NO. <b>30-015-27346</b>
5. Indicate Type of Lease STATE <input checked="" type="checkbox"/> FEE <input type="checkbox"/>
6. State Oil & Gas Lease No.
7. Lease Name or Unit Agreement Name <b>Tecolote State</b>
8. Well Number <b>001</b>
9. OGRID Number <b>245872</b>
10. Pool name or Wildcat <b>Scanlon; Delaware</b>

SUNDRY NOTICES AND REPORTS ON WELLS (DO NOT USE THIS FORM FOR PROPOSALS TO DRILL OR TO DEEPEN OR TO RE-ENTER AN EXISTING WELL OR TO RE-ENTER A DIFFERENT RESERVOIR. USE "APPLICATION FOR PERMIT" (FORM C-101) FOR SUCH PROPOSALS.)	
1. Type of Well: Oil Well <input checked="" type="checkbox"/> Gas Well <input type="checkbox"/> Other <input type="checkbox"/>	
2. Name of Operator <b>Judah Oil, L.L.C.</b>	
3. Address of Operator <b>PO Box 564 Artesia, NM 88210</b>	
4. Well Location Unit Letter <b>K</b> : <b>2673</b> feet from the <b>North</b> line and <b>1650</b> feet from the <b>West</b> line Section <b>2</b> Township <b>21S</b> Range <b>28E</b> NMPM <b>Eddy</b> County	
11. Elevation (Show whether DR, RKB, RT, GR, etc.)	



12. Check Appropriate Box to Indicate Nature of Notice, Report or Other Data

NOTICE OF INTENTION TO:

PERFORM REMEDIAL WORK ☐ PLUG AND ABANDON ☐  
TEMPORARILY ABANDON ☐ CHANGE PLANS ☐  
PULL OR ALTER CASING ☐ MULTIPLE COMPL ☐  
DOWNHOLE COMMINGLE ☐

SUBSEQUENT REPORT OF:

REMEDIAL WORK ☐ ALTERING CASING ☐  
COMMENCE DRILLING OPNS. ☐ P AND A ☐  
CASING/CEMENT JOB ☐

OTHER: Perforate additional Delaware ☒

OTHER: ☐

13. Describe proposed or completed operations. (Clearly state all pertinent details, and give pertinent dates, including estimated date of starting any proposed work). SEE RULE 19.15.7.14 NMAC. For Multiple Completions: Attach wellbore diagram of proposed completion or recompletion.

Judah Oil purposes to set CIBP at 5650ft capped with 35ft of cement  
Perforate at 4150ft x circulate cement 200ft in to the intermediate casing x TOC calculated at 3000ft  
Perforate additional Delaware  
3530-64', 3716-80', 3860-70', 3890-3906', 3918-40', 3988-4100', 4276-94',  
4398-4416', 4508-4534', 4684-4710', 4882-4916',  
Run Arrow set nickel coated packer and 2 7/8" Duoline tubing with packer set at 3480ft + or -  
NMOCD witnessed MIT and turn well to lease disposal service  
Above work is pending approval of form C108( Application for Authority to Inject)  
Enclosed is before and after well bore diagrams

Accepted for record  
NMOCD RE  
6/30/10

ON HOLD UNTIL SWD  
PERMIT ISSUED, NONE  
ISSUED AS OF TODAY.

Spud Date:

Rig Release Date:

I hereby certify that the information above is true and complete to the best of my knowledge and belief.

SIGNATURE Billy E. Prichard TITLE Agent for Judah Oil, LC

DATE 5/30/10

Type or print name **Billy E. Prichard**  
For State Use Only

E-mail address: billy@pwllc.net

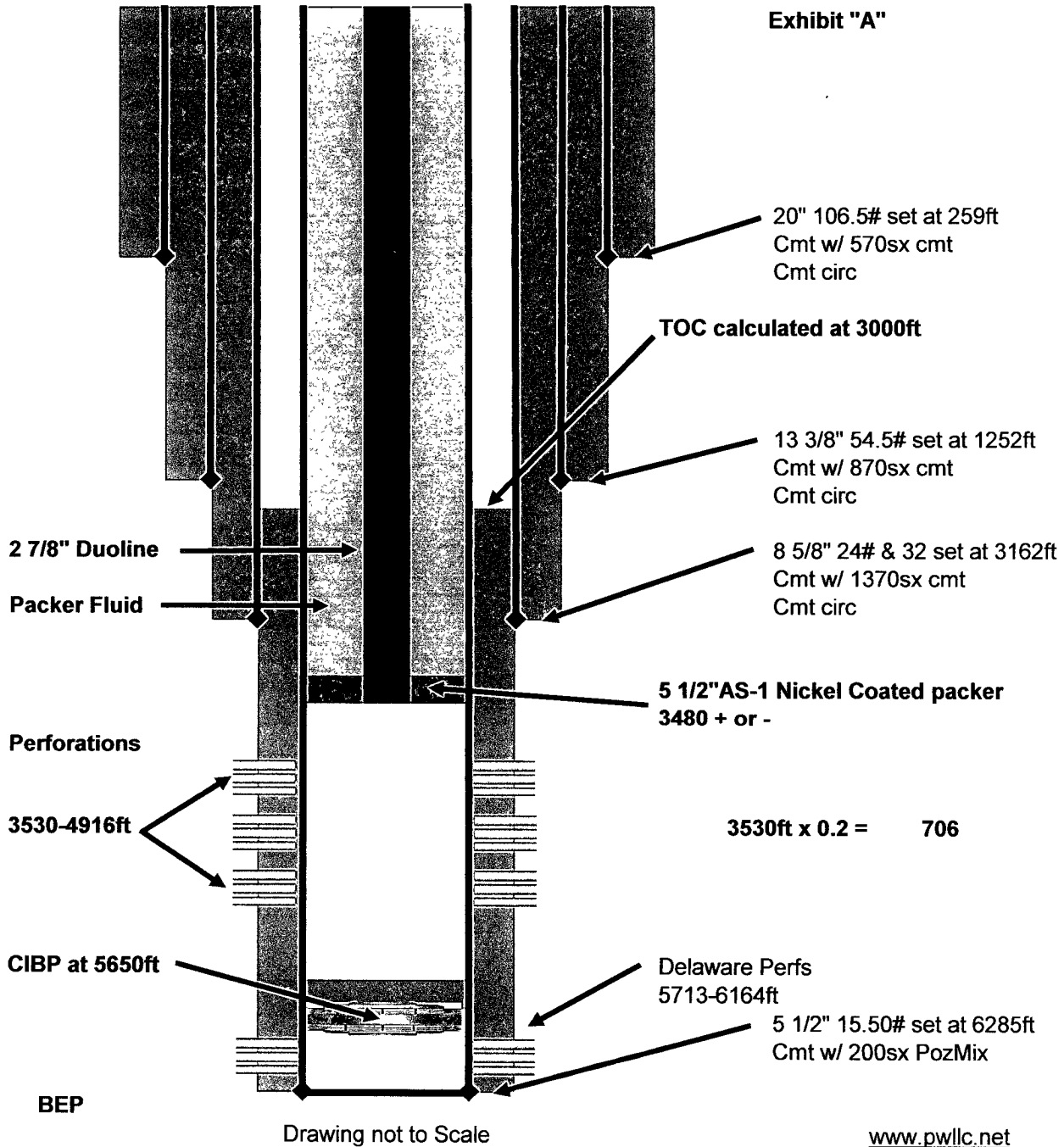
PHONE: **4329347680**

APPROVED BY: \_\_\_\_\_ TITLE \_\_\_\_\_ DATE \_\_\_\_\_

Conditions of Approval (if any):

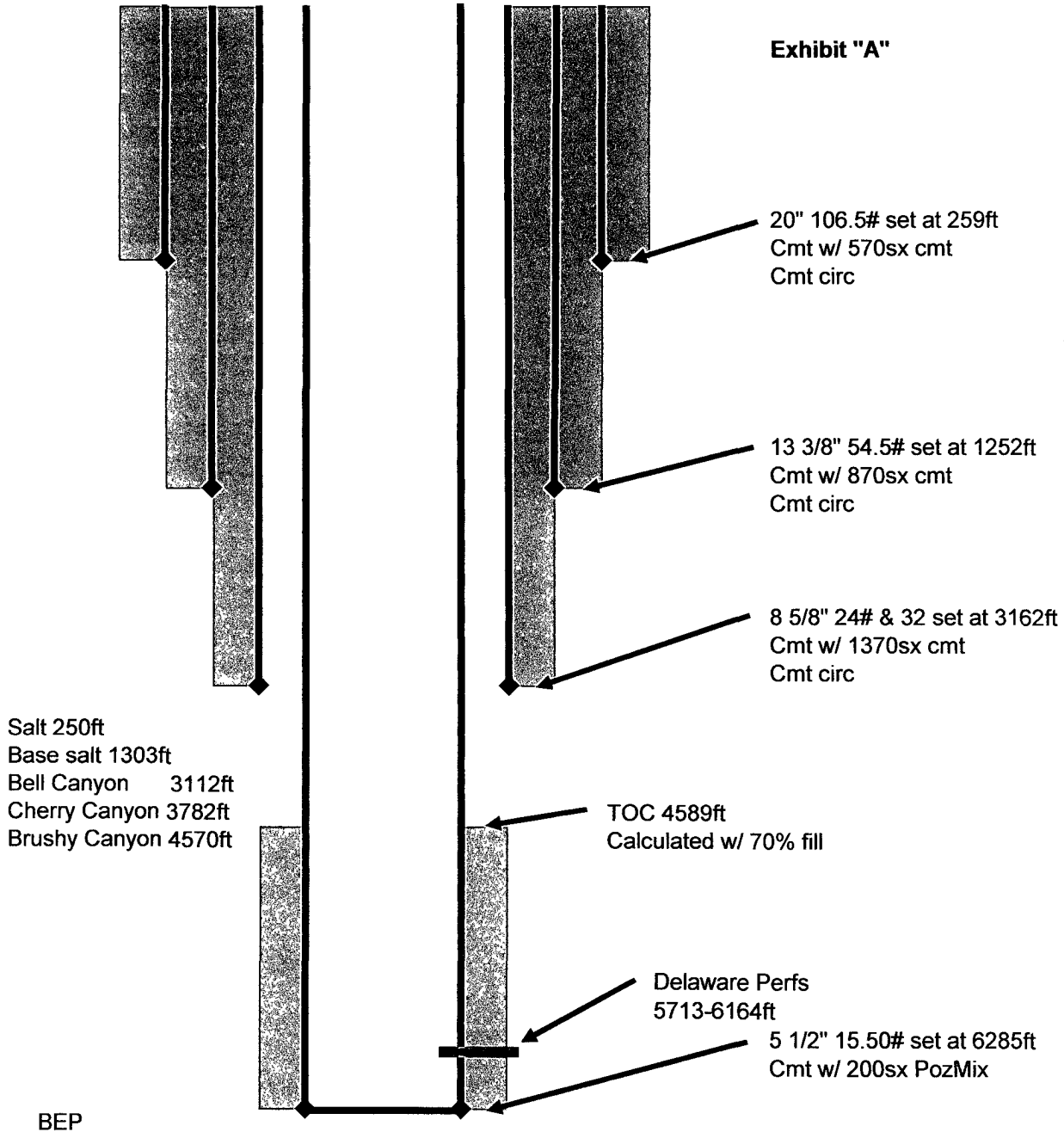
Judah Oil Company  
 Tecolote State # 1  
 API # 30-015-27346  
 Unit Letter K, Section 2, T21S, R28E  
 Eddy County, New Mexico  
 Spudded 5/4/1993  
 After conversion to SWD

Exhibit "A"



Judah Oil Company  
Tecolote State # 1  
API # 30-015-27346  
Unit Letter K, Section 2, T21S, R28E  
Eddy County, New Mexico  
Spudded 5/4/1993  
Prior to Conversion to SWD

Exhibit "A"



Drawing not to Scale

[www.pwllc.net](http://www.pwllc.net)