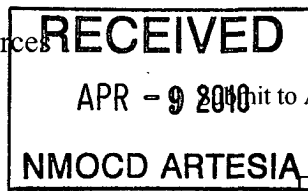


District I
1625 N French Dr., Hobbs, NM 88240
District II
1301 W Grand Avenue, Artesia, NM 88210
District III
1000 Rio Brazos Rd., Aztec, NM 87410
District IV
1220 S St. Francis Dr., Santa Fe, NM 87505

State of New Mexico
Energy, Minerals & Natural Resources

Oil Conservation Division
1220 South St. Francis Dr.
Santa Fe, NM 87505



Form C-104
Revised June 10, 2003

Submit to Appropriate District Office
5 Copies

AMENDED REPORT

I. REQUEST FOR ALLOWABLE AND AUTHORIZATION TO TRANSPORT

¹ Operator name and Address: Chevron USA Inc. COG Operating LLC (Agent) 550 W. Texas Avenue, Suite 1300 Midland, TX 79701		² OGRID Number 229137
		³ Reason for Filing Code/ Effective Date NW effective 03/01/10
⁴ API Number 30 - 015-36833	⁵ Pool Name Fren; Glorieta, Yeso	⁶ Pool Code 26770
⁷ Property Code 305607	⁸ Property Name Skelly Unit	⁹ Well Number 623

I. ¹⁰ Surface Location

UL or lot no. C	Section 14	Township 17S	Range 31E	Lot.Idn	Feet from the 330	North/South Line North	Feet from the 2150	East/West line West	County Eddy
--------------------	---------------	-----------------	--------------	---------	----------------------	---------------------------	-----------------------	------------------------	----------------

¹¹ Bottom Hole Location

UL or lot no. C	Section 14	Township 17S	Range 31E	Lot Idn	Feet from the 343	North/South line North	Feet from the 1663	East/West line West	County Eddy
¹² Lse Code F	¹³ Producing Method Code P	¹⁴ Gas Connection Date 03/01/10	¹⁵ C-129 Permit Number	¹⁶ C-129 Effective Date	¹⁷ C-129 Expiration Date				

III. Oil and Gas Transporters

¹⁸ Transporter OGRID	¹⁹ Transporter Name and Address	²⁰ POD	²¹ O/G	²² POD ULSTR Location and Description
15694	Navajo Refining Co. Pipeline Div.	5105326	O	
221115	Frontier Field Services	5105328	G	

IV. Produced Water

²³ POD 5105330	²⁴ POD ULSTR Location and Description
------------------------------	--


V. Well Completion Data

²⁵ Spud Date 01/23/10	²⁶ Ready Date 03/01/10	²⁷ TD 6857	²⁸ PBTD 6789	²⁹ Perforations 5270 - 6540	³⁰ DHC, MC
³¹ Hole Size	³² Casing & Tubing Size	³³ Depth Set	³⁴ Sacks Cement		
17-1/2	13-3/8	442	500		
12-1/4	8-5/8	1853	550		
7-7/8	5-1/2	6845	1100		
	2-7/8	6261			

VI. Well Test Data

³⁵ Date New Oil 03/17/10	³⁶ Gas Delivery Date N/A	³⁷ Test Date 03/18/10	³⁸ Test Length 24	³⁹ Tbg. Pressure 70	⁴⁰ Csg. Pressure 70
⁴¹ Choke Size	⁴² Oil 10	⁴³ Water 101	⁴⁴ Gas 0	⁴⁵ AOF	⁴⁶ Test Method P

⁴⁷ I hereby certify that the rules of the Oil Conservation Division have been complied with and that the information given above is true and complete to the best of my knowledge and belief.

Signature: 

Printed name: Kanicia Carrillo

Title: Regulatory Analyst

E-mail Address: kcarrillo@conchoresources.com


Date: 03/31/10 Phone: 432-685-4332

OIL CONSERVATION DIVISION

Approved by:

Title:

Approval Date:


DISTRICT SUPERVISOR
07/08/2010