

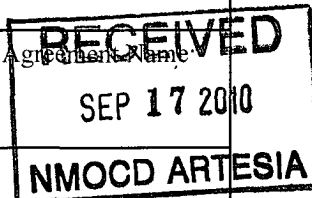
Submit 3 Copies To Appropriate District  
Office  
District I  
1625 N French Dr, Hobbs, NM 87240  
District II  
1301 W Grand Ave, Artesia, NM 88210  
District III  
1000 Rio Brazos Rd, Aztec, NM 87410  
District IV  
1220 S St Francis Dr, Santa Fe, NM  
87505

State of New Mexico  
Energy, Minerals and Natural Resources

Form C-103  
June 19, 2008

OIL CONSERVATION DIVISION  
1220 South St. Francis Dr.  
Santa Fe, NM 87505

WELL API NO. 30-015-31432
5. Indicate Type of Lease STATE <input checked="" type="checkbox"/> FEE <input type="checkbox"/>
6. State Oil & Gas Lease No.
7. Lease Name or Unit Agreement Name State W
8. Well Number 2
9. OGRID Number 16696
10. Pool name or Wildcat Carlsbad Morrow, South
11. Elevation (Show whether DR, RKB, RT, GR, etc.) 3312 GR



SUNDRY NOTICES AND REPORTS ON WELLS  
(DO NOT USE THIS FORM FOR PROPOSALS TO DRILL OR TO DEEPEN OR PLUG BACK TO A  
DIFFERENT RESERVOIR USE "APPLICATION FOR PERMIT" (FORM C-101) FOR SUCH  
PROPOSALS)

1. Type of Well: Oil Well <input checked="" type="checkbox"/> Gas Well <input type="checkbox"/> Other
2. Name of Operator OXY USA Inc.
3. Address of Operator P.O. BOX 4294, HOUSTON, TX 77210
4. Well Location Unit Letter M : 660 feet from the SOUTH line and 660 feet from the WEST line Section 3 Township 23S Range 26E NMPM County EDDY
11. Elevation (Show whether DR, RKB, RT, GR, etc.) 3312 GR

12. Check Appropriate Box to Indicate Nature of Notice, Report, or Other Data

NOTICE OF INTENTION TO:

PERFORM REMEDIAL WORK ☐ PLUG AND ABANDON ☒  
TEMPORARILY ABANDON ☐ CHANGE PLANS ☐  
PULL OR ALTER CASING ☐ MULTIPLE COMPL ☐  
DOWNHOLE COMMINGLE ☐

OTHER ☐

SUBSEQUENT REPORT OF:

REMEDIAL WORK ☐ ALTERING CASING ☐  
COMMENCE DRILLING OPNS ☐ P AND A ☐  
CASING/CEMENT JOB ☐

OTHER ☐

13. Describe proposed or completed operations. (Clearly state all pertinent details, and give pertinent dates, including estimated date of starting any proposed work). SEE RULE 1103. For Multiple Completions: Attach wellbore diagram of proposed completion or recompletion.

See Attached

Notify OCD 24 hrs. prior  
to any work done.

Spud Date:

Rig Release Date:

I hereby certify that the information above is true and complete to the best of my knowledge and belief.

SIGNATURE [Signature] TITLE Regulatory Analyst DATE 09/13/2010  
Jereme\_Robinson@oxy.com  
Type or print name Jereme Robinson E-mail address: Jereme\_Robinson@oxy.com PHONE 713.366.5360

For State Use Only

APPROVED BY [Signature] TITLE Approval Granted providing work DATE 9/20/2010  
Conditions of Approval (if any): is complete by 12/20/2010

State W #2 - 30-015-31432

TD-12000' PBD-10220'

13-3/8" @ 500' w/625sx, 17-1/2" hole, TOC-Surf-Circ  
9-5/8" @ 2500' w/1000sx, 12-1/4" hole, TOC-Surf-Circ  
7" @ 9765' w/2120sx, 8-1/2" hole, TOC-2590'

Liner:  
5" 9542-12000' w/355sx

Circ Hole w/ 10# MLF and between plugs

- \* 1. RIH & plug @ 10220-9920' w/60sx WOC-TAG
- 2. Plug @ 9642-9442' w/50sx, *woc Tag*
- 3. Plug @ 8712-8612' w/35sx, WOC-TAG
- 4. Plug @ 6500-6400' w/35sx
- 5. Plug @ 5569-5469' w/35sx, WOC-TAG
- 6. Plug @ 2650-2490' w/80sx, WOC-TAG (perf sqz between 9-5/8 and 7" @ 2590-2490')
- 7. Plug @ 1521-Surface w/150sx WOC-Tag (perf sqz between 9-5/8" and 7" @ 1521-Surface) Verify

\* Plug @ 9715'- 9815', woc Tag.



OXY USA Inc.

## State W #2

API#: 3001531432

### Proposed P&A

#### Surface Casing:

Drld 17 1/2" hole

13-3/8" csg set at 500'

Cmt'd w/ 625sx to surface (circ)

#### Intermediate Casing:

Drld 12-1/4"

9-5/8" 0' - 2500'

Cmt'd w/ 1000sx, TOC-Surface (circ)

#### Production Casing:

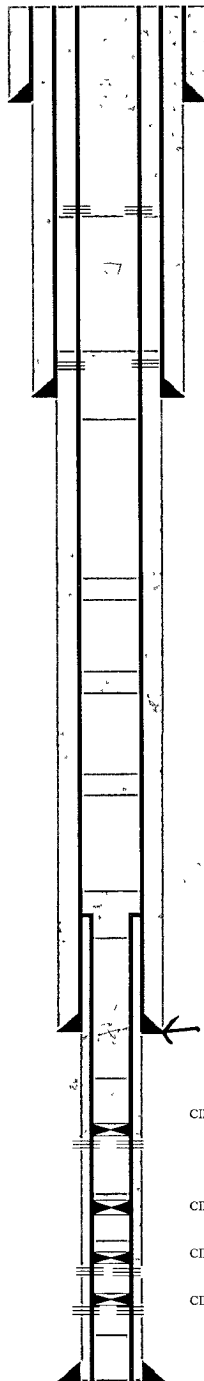
Drld 8-1/2" hole

7" 0' - 9765'

Cmt'd w/ 2120sx, TOC-2590'

#### Liner:

5" 9542-12000' 355sx



(Basal Anhydrite @ 1345')

Plug @ 1521'-Surface w/ 150sx WOC TAG

(Delaware Lime @ 1671')

Plug @ 2650-2490' w/ 80sx WOC TAG

(Brushy Canyon @ 3561')

Plug @ 5569-5469' w/ 35sx WOC TAG

(Bone Springs @ 8662')

Plug @ 6500-6400 w/ 35sx

Plug @ 8712-8612' w/ 35sx WOC TAG

(wolfcamp @ 8662')

Plug @ 9642-9442' w/ 50sx

WOC TAG

Plug @ 10220-9920' w/ 60sx WOC TAG

CIBP @ 10 220

(cisco @ 10033)

Perf @ 10308-10522

CIBP @ 11,390' w/ 10' cmt @ 11,380'

CIBP @ 11,455' w/ 50' cmt @ 11405'

Perf @ 11,484-11,501

CIBP @ 11,600' w/ 35' cmt @ 11575'

Perf @ 11648-11678

PBTD: 10,220'

TD: 12,000'

ELEV.: 3311' GR

Spud Date: 12/18/2000



OXY USA Inc.

## State W #2

API#: 3001531432

Current

### Surface Casing:

Drld 17 1/2" hole

13-3/8" csg set at 500'

Cmt'd w/ 625sx to surface (circ)

### Intermediate Casing:

Drld 12-1/4"

9-5/8" 0' - 2500'

Cmt'd w/ 1000sx, TOC-Surface (circ)

### Production Casing:

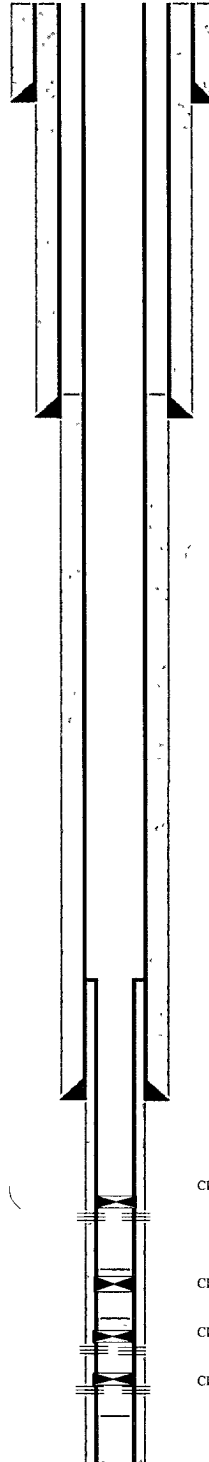
Drld 8-1/2" hole

7" 0' - 12100'

Cmt'd w/ 2120sx, TOC-2590'

### Liner:

5" 9542-12000' 355sx



CIBP @ 10,220'

Perf @ 10308-10522

CIBP @ 11,390' w/ 10' cmt @ 11,380'

CIBP @ 11,455' w/ 50' cmt @ 11,405'

Perf @ 11,484-11,501

CIBP @ 11,600' w/ 35' cmt @ 11,575'

Perf @ 11648-11678

PBTD: 11,922'

TD: 12,000'

ELEV.: 3311' GR

Spud Date: 12/18/2000