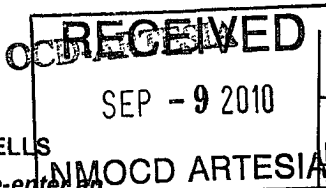


UNITED STATES
DEPARTMENT OF THE INTERIOR
BUREAU OF LAND MANAGEMENTFORM APPROVED
OMB NO. 1004-0137
Expires March 31, 2007

SUNDRY NOTICES AND REPORTS ON WELLS

Do not use this form for proposals to drill or to re-enter an abandoned well. Use Form 3160-3 (APD) for such proposals.

SUBMIT IN TRIPLICATE - Other instructions on reverse side

1. Type of Well <input checked="" type="checkbox"/> Oil Well <input type="checkbox"/> Gas Well <input type="checkbox"/> Other		5. Lease Serial No. NM-05608
2. Name of Operator OXY USA WTP LP (Attn: Jereme Robinson 15.022)		6. If Indian, Allottee or Tribe Name
3a. Address P.O. Box 27757, Houston, TX 77227-7757	3b. Phone No. (include area code) 713.366-5360	7. If Unit or CA/Agreement, Name and/or No. NM-91035
4. Location of Well (Footage, Sec., T., R., M., or Survey Description) D Sec. 12, T21S, R23E 990' FNL 990' FWL Lat. 32.379220 Long. 103.109720		8. Well Name and No. Bone Flats 12 1 Federal
		9. API Well No. 30-015-28021
		10. Field and Pool, or Exploratory Area South Dagger Draw/ Upper Pen Associate
		11. County or Parish, State Eddy NM

12. CHECK APPROPRIATE BOX(ES) TO INDICATE NATURE OF NOTICE, REPORT, OR OTHER DATA

TYPE OF SUBMISSION	TYPE OF ACTION			
<input checked="" type="checkbox"/> Notice of Intent	<input type="checkbox"/> Acidize	<input type="checkbox"/> Deepen	<input type="checkbox"/> Production (Start/Resume)	<input type="checkbox"/> Water Shut-Off
<input type="checkbox"/> Subsequent Report	<input type="checkbox"/> Alter Casing	<input type="checkbox"/> Fracture Treat	<input type="checkbox"/> Reclamation	<input type="checkbox"/> Well Integrity
<input type="checkbox"/> Final Abandonment Notice	<input type="checkbox"/> Casing Repair	<input type="checkbox"/> New Construction	<input type="checkbox"/> Recomplete	<input type="checkbox"/> Other
	<input type="checkbox"/> Change Plans	<input type="checkbox"/> Plug and Abandon	<input checked="" type="checkbox"/> Temporarily Abandon	
	<input type="checkbox"/> Convert to Injection	<input type="checkbox"/> Plug Back	<input type="checkbox"/> Water Disposal	

13. Describe Proposed or Completed Operation (clearly state all pertinent details, including estimated starting date of any proposed work and approximate duration thereof. If the proposal is to deepen directionally or recompleat horizontally, give subsurface locations and measured and true vertical depths of all pertinent markers and zones. Attach the Bond under which the work will be performed or provide the Bond No. on file with BLM/BIA. Required subsequent reports shall be filed within 30 days following completion of the involved operations. If the operation results in a multiple completion or recompleat in a new interval, a Form 3160-4 shall be filed once testing has been completed. Final Abandonment Notices shall be filed only after all requirements, including reclamation, have been completed, and the operator has determined that the final site is ready for final inspection.)

OXY USA WTP LP request an extension of the T/A for a period of 1 year with an annual renewal option for a period of 3 years after OXY's submittal of annual plan of action. The subject well is located in the OXY YESO recompleat pilot project presented to the BLM on 05/26/2010.

OXY request the T/A extension be granted by the BLM with the passed MIT and T/A request submitted by Marathon on 6/22/2010. See attached.

2009

OR

OXY will re-MIT the well at the request of the BLM.

Approved for 60 days so as to give Oxy
time to submit a Plan of Development
for the Yeso recompleat pilot project.
TA to expire 11/1/2010

Accepted for record
NMOC D
9/14/10

14. I hereby certify that the foregoing is true and correct Name (Printed/Typed) Jereme Robinson/ jereme.robinson@oxy.com	Title Regulatory Analyst
	Date 08/09/2010

THIS SPACE FOR FEDERAL OR STATE OFFICE USE

Approved by /s/ JD Whitlock Jr	Title LRET	Date 9/1/10
Conditions of approval, if any, are attached. Approval of this notice does not warrant or certify that the applicant holds legal or equitable title to those rights in the subject lease which would entitle the applicant to conduct operations thereon.	Office CFO	

Title 18 U.S.C. Section 1001, and Title 43 U.S.C. Section 1212, makes it a crime for any person knowingly and willfully to make to any department or agency of the United States any false, fictitious or fraudulent statements or representations as to any matter within its jurisdiction.

UNITED STATES
DEPARTMENT OF THE INTERIOR
BUREAU OF LAND MANAGEMENT

OCD-ARTESIA

JUN 23 2009

FORM APPROVED
OMB No. 1004-0137
Expires: July 31, 2010

SUNDRY NOTICES AND REPORTS ON WELLS
**Do not use this form for proposals to drill or to re-enter an
abandoned well. Use Form 3160-3 (APD) for such proposals.**

Lease Serial No.

NM-05608

6. If Indian, Allottee or Tribe Name

SUBMIT IN TRIPLICATE - Other Instructions on page 2.

1. Type of Well

☒ Oil Well ☐ Gas Well ☐ Other

2. Name of Operator

Marathon Oil Company

3a. Address

5555 San Felipe Houston, Texas
Mail Stop #3308 77058

3b. Phone No. (include area code)

713-296-3412

4. Location of Well (Footage, Sec., T., R., M., or Survey Description)

UL 990' - 990' "D" FNL FWL

Section 12, T 21-S, R 23-E

Latitude 32 379220
Longitude 103 109720

7. If Unit of CA/Agreement, Name and/or No.

NM-91035

8. Well Name and No.

Bone Flats 12, #1

9. API Well No.

30-015-28021

10. Field and Pool or Exploratory Area

South Dagger Draw / Upper Pen Associate

11. Country or Parish, State

U.S.A. Eddy, New Mexico

12. CHECK THE APPROPRIATE BOX(ES) TO INDICATE NATURE OF NOTICE, REPORT OR OTHER DATA

TYPE OF SUBMISSION

☐ Notice of Intent

☒ Subsequent Report

☐ Final Abandonment Notice

TYPE OF ACTION

☐ Acidize

☐ Alter Casing

☐ Casing Repair

☐ Change Plans

☐ Convert to Injection

☐ Deepen

☐ Fracture Treat

☐ New Construction

☐ Plug and Abandon

☐ Plug Back

☐ Production (Start/Resume)

☐ Reclamation

☐ Recomplete

☐ Temporarily Abandon

☐ Water Disposal

☐ Water Shut-Off

☒ Well Integrity

☐ Other

13. Describe Proposed or Completed Operation: Clearly state all pertinent details, including estimated starting date of any proposed work and approximate duration thereof. If the proposal is to deepen directionally or recomplete horizontally, give subsurface locations and measured and true vertical depths of all pertinent markers and zones. Attach the Bond under which the work will be performed or provide the Bond No. on file with BLM/BIA. Required subsequent reports must be filed within 30 days following completion of the involved operations. If the operation results in a multiple completion or recompletion in a new interval, a Form 3160-4 must be filed once testing has been completed. Final Abandonment Notices must be filed only after all requirements, including reclamation, have been completed and the operator has determined that the site is ready for final inspection.)

**Marathon Oil Company has completed operations to test the casing on the Bone Flats 12, #1 well on 05/29/2009, at 1015hrs, for the attached charted period per "BLM" requirements and conditions of approval, for a prior request to T/A the above described well. Note, this well integrity test was witnessed by the assigned field personnel and "BLM" Inspector. Included for your review is the original 'Well Integrity Chart', and the most current wellbore, as left.

After 10/30/09 the well must be online
or plans to P & A must be submitted.

Accepted for record
NMOCDF

14. I hereby certify that the foregoing is true and correct. Name (Printed/Typed)

Rick R. Schell / rrschell@MarathonOil.com

Title Regulatory Compliance Representative

Signature

Rick R. Schell

Date 06/09/2009

THIS SPACE FOR FEDERAL OR STATE OFFICE USE

Approved by

/s/ JD Whitlock Jr

Title

LPE7

Date

6/22/09

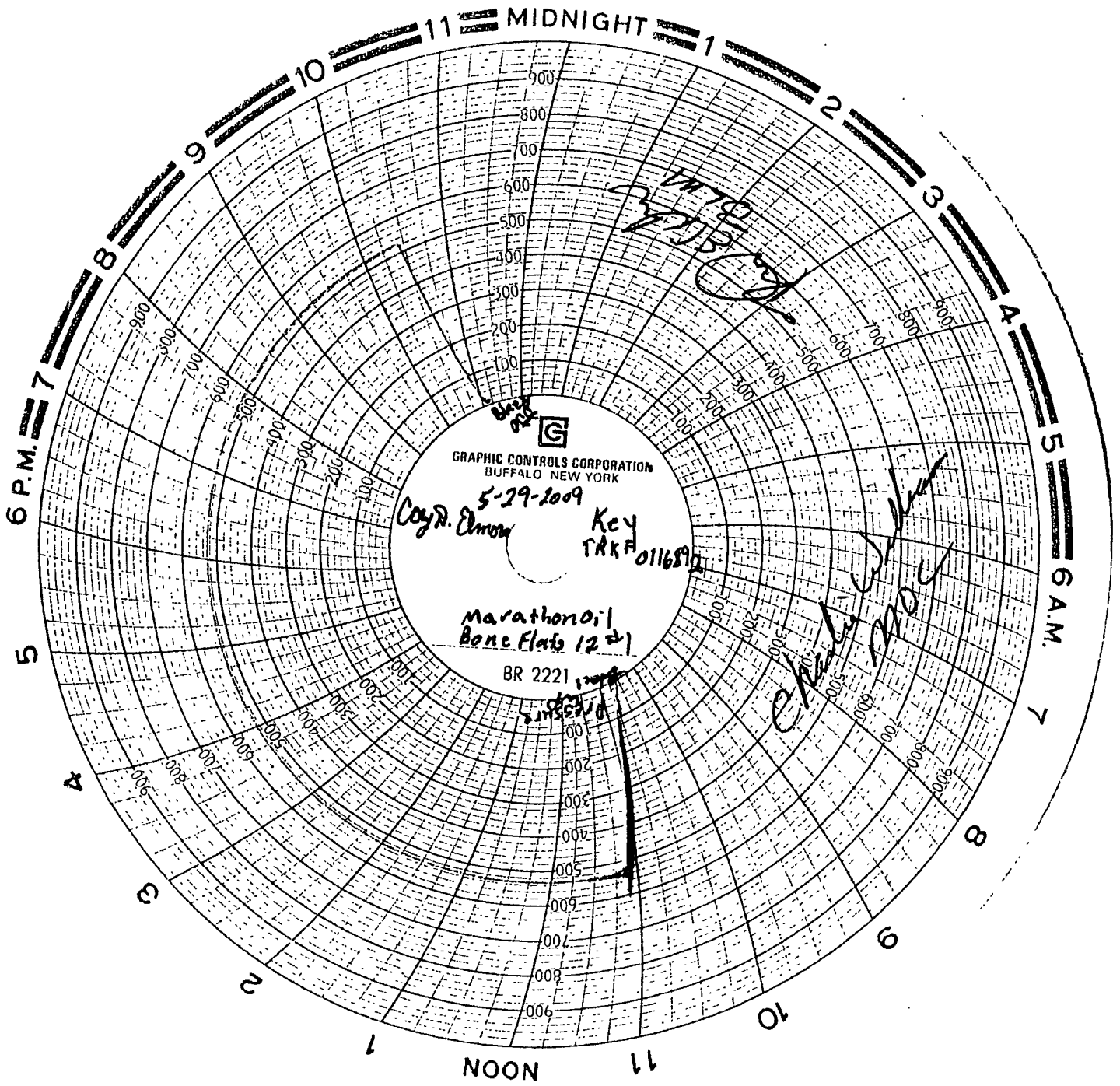
Conditions of approval, if any, are attached. Approval of this notice does not warrant or certify that the applicant holds legal or equitable title to those rights in the subject lease which would entitle the applicant to conduct operations thereon.

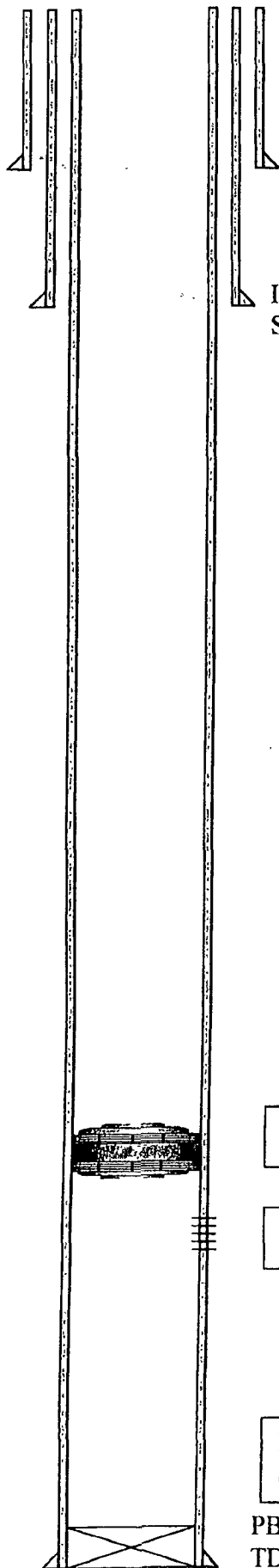
Office

CRD

Title 18 U.S.C. Section 1001 and Title 43 U.S.C. Section 1212, make it a crime for any person knowingly and willfully to make to any department or agency of the United States any false, fictitious or fraudulent statements or representations as to any matter within its jurisdiction

(Instructions on page 2)





Spud: 07/08/94
K.B.: 18'

16" Conductor Casing
Set at 52', Cement to Surface
W/readi-mix.

Intermediate Casing: 28 Jts., 9 5/8" 36#, J-55 Csg.
Set at 1230', Cmt. W/800 sks., Circ. 300 sks.

Bone Flats Federal "12" No 1
Updated: 8/30/05
U.L. "D", 990' FNL, 990' FWL
Sec. 12, T-21-S, R-23-E
Eddy Co., N.M.
Lease No.: NM-05608
API No.: 30-015-28021

CIBP Set at 7456' w/ 10' of Cement Dump Bailed On Top

Perforations: 7506'-26', 7550'-68', 7740'-55', 7773'-808', 7858-7900.

Production Casing: 185 Jts., 7" 23#, Csg.
Set at 8090', Cmt. W/1035 sks., Circ. 88 sks.

PBTD: 8080'
TD: 8090'