

Submit 3 Copies To Appropriate District
Office
District I
1625 N. French Dr., Hobbs, NM 88240
District II
1301 W. Grand Ave., Artesia, NM 88210
District III
1000 Rio Brazos Rd., Aztec, NM 87410
District IV
1220 S. St. Francis Dr., Santa Fe, NM
87505

State of New Mexico
Energy, Minerals and Natural Resources

Form C-103
June 19, 2008

OIL CONSERVATION DIVISION
1220 South St. Francis Dr.
Santa Fe, NM 87505

SUNDRY NOTICES AND REPORTS ON WELLS (DO NOT USE THIS FORM FOR PROPOSALS TO DRILL OR TO DEEPEN OR PLUG BACK TO A DIFFERENT RESERVOIR. USE "APPLICATION FOR PERMIT" (FORM C-101) FOR SUCH PROPOSALS.)		WELL API NO. 30-015-32312
1. Type of Well: Oil Well <input checked="" type="checkbox"/> Gas Well <input type="checkbox"/> Other <input type="checkbox"/>		5. Indicate Type of Lease STATE <input checked="" type="checkbox"/> FEE <input type="checkbox"/>
2. Name of Operator LIME ROCK RESOURCES A, L.P.		6. State Oil & Gas Lease No.
3. Address of Operator c/o Mike Pippin LLC, 3104 N. Sullivan, Farmington, NM 87401		7. Lease Name or Unit Agreement Name PEREGRINE STATE
4. Well Location Unit Letter <u>B</u> : <u>660</u> feet from the <u>NORTH</u> line and <u>2460</u> feet from the <u>EAST</u> line Section <u>10</u> Township <u>25-S</u> Range <u>28-E</u> NMPM <u>Eddy</u> County		8. Well Number <u>#1</u>
11. Elevation (Show whether DR, RKB, RT, GR, etc.) 2971' GL		9. OGRID Number <u>255333</u>
		10. Pool name or Wildcat Willow Lake, Delaware, SW (96855)

12. Check Appropriate Box to Indicate Nature of Notice, Report or Other Data

NOTICE OF INTENTION TO:

PERFORM REMEDIAL WORK ☐ PLUG AND ABANDON ☐
TEMPORARILY ABANDON ☐ CHANGE PLANS ☐
PULL OR ALTER CASING ☐ MULTIPLE COMPL ☐
DOWNHOLE COMMINGLE ☐

SUBSEQUENT REPORT OF:


REMEDIAL WORK ☐ ALTERING CASING ☐
COMMENCE DRILLING OPNS. ☐ P AND A ☐
CASING/CEMENT JOB ☐

OTHER: Run Liner in Existing Horizontal Lateral ☒

OTHER: ☐

13. Describe proposed or completed operations. (Clearly state all pertinent details, and give pertinent dates, including estimated date of starting any proposed work). SEE RULE 1103. For Multiple Completions: Attach wellbore diagram of proposed completion or recompletion.

Lime Rock would like to run a 3-1/2" liner in this well's existing horizontal lateral & stimulate as follows:
TOH w/all production equipment. CO to ~MD6750'. Run 3-1/2" 9.3# P-110 liner in existing horizontal lateral from ~MD6750' to ~MD4450' with external csg pkrs & frac ports. Frac the Delaware sand in multiple stages. Rerun production equipment & return well to production as a pumping oil well in the Willow Lake Delaware. See attached wellbore diagrams.



I hereby certify that the information above is true and complete to the best of my knowledge and belief.

SIGNATURE Mike Pippin TITLE Petroleum Engineer - Agent DATE 11/3/10

Type or print name Mike Pippin E-mail address: mike@pippinllc.com PHONE: 505-327-4573

For State Use Only
APPROVED BY: David Gray TITLE Field Supervisor DATE 11-12-10

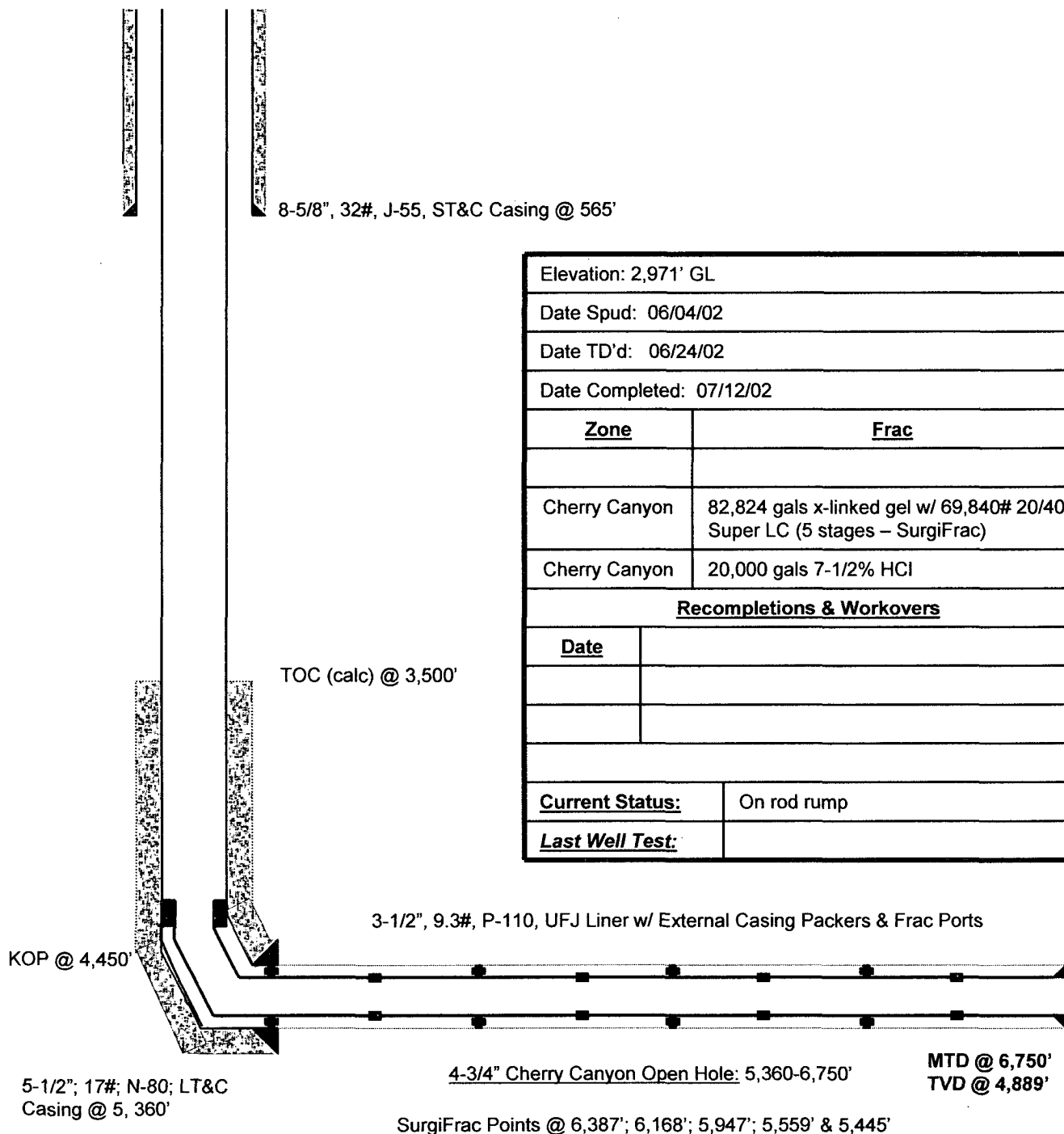
Conditions of Approval (if any):

Cat X



LIME ROCK
RESOURCES

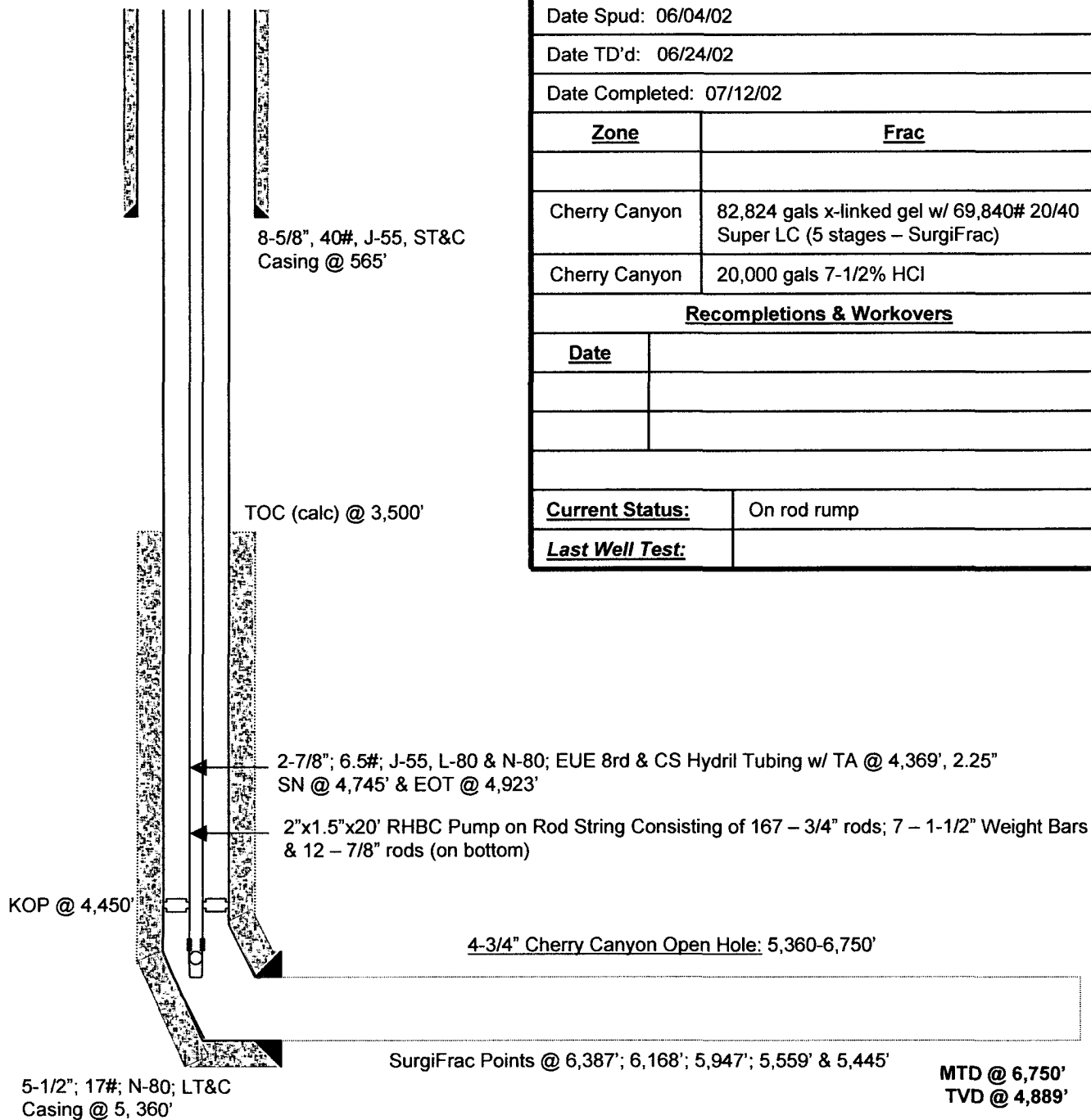
PROPOSED FINAL WELLBORE



Lime Rock Resources
Peregrine 10 State 1-H
Sec 10C-25S-28E
Eddy County, NM
Updated: 27 Aug 2008 SJH



LIME ROCK RESOURCES



Elevation: 2,971' GL

Date Spud: 06/04/02

Date TD'd: 06/24/02

Date Completed: 07/12/02

Zone	Frac
Cherry Canyon	82,824 gals x-linked gel w/ 69,840# 20/40 Super LC (5 stages - SurgiFrac)
Cherry Canyon	20,000 gals 7-1/2% HCl

Recompletions & Workovers

Date	

Current Status:

On rod rump

Last Well Test:

Note: Plan to run 3-1/2" liner w/ 7 external packers and frac ports.

Lime Rock Resources
Peregrine 10 State 1-H
Sec 10-25S-28E
Eddy County, NM
Updated: 29 Oct 2010 SJH

**POWER OF ATTORNEY
DESIGNATION OF AGENT**

LIME ROCK RESOURCES A, L.P. hereby names the following person as its agent:

Name of Agent: Mike Pippin, Pippin LLC

Agent's Address: 3104 N. Sullivan, Farmington, NM 87401-2017

Agent's Telephone Number: (505) 327-4573

GRANT OF SPECIAL AUTHORITY

LIME ROCK RESOURCES A, L.P. grants its agent the authority to act for it with respect to the following only:

1. Executing forms required to be filed with the Oil Conservation Division of the New Mexico Energy, Minerals and Natural Resources Department.
2. Executive forms required to be filed with the Bureau of Land management of the Department of Interior of the United States of America.

EFFECTIVE DATE

This power of attorney is effective immediately.

RELIANCE ON THIS POWER OF ATTORNEY

Any person, including the agent, may rely upon the validity of this power of attorney or a copy of it unless that person knows it has terminated or is invalid.

Accepted for record - NMOCD

DD

SIGNATURE AND ACKNOWLEDGMENT

LIME ROCK RESOURCES A, L.P.

By: [Signature]

Name: Charles Adcock

Title: Managing Director

Date: February 9, 2009

Address: 1111 Bagby Street, Suite 4600, Houston, TX 77002

Telephone Number: (713) 292-9512


State of TEXAS

County of HARRIS

This instrument was acknowledged before me on 11th of February, 2009 by Charles Adcock, Managing Director of LIME ROCK RESOURCES A, L.P. acting on behalf of said limited partnership.

Signature of Notarial Officer: [Signature]

My commission expires: August 5, 2012



Accepted for record - NMOCD

[Signature]