

Submit to Appropriate District Office  
5 Copies

☐ AMENDED REPORT

## **I. REQUEST FOR ALLOWABLE AND AUTHORIZATION TO TRANSPORT**

<sup>1</sup> Operator name and Address Yates Petroleum Corporation 105 South Fourth Street Artesia, NM 88210		<sup>2</sup> OGRID Number 025575	
		<sup>3</sup> Reason for Filing Code/ Effective Date NW	
<sup>4</sup> API Number 30-005-63620	<sup>5</sup> Pool Name Foor Ranch Wolfcamp Gas		<sup>6</sup> Pool Code 76750
<sup>7</sup> Property Code 33025	<sup>8</sup> Property Name Houston BDH State Com		<sup>9</sup> Well Number 1

## II. <sup>10</sup> Surface Location

Ul or lot no. M	Section 31	Township 9S	Range 27E	Lot.Idn	Feet from the 660	North/South Line South	Feet from the 660	East/West line West	County Chaves
--------------------	---------------	----------------	--------------	---------	----------------------	---------------------------	----------------------	------------------------	------------------

### **<sup>11</sup> Bottom Hole Location**

UL or lot no.	Section	Township	Range	Lot Idn	Feet from the	North/South line	Feet from the	East/West line	County
<sup>12</sup> Lse Code S	<sup>13</sup> Producing Method Code F		<sup>14</sup> Gas Connection Date 2/2/04		<sup>15</sup> C-129 Permit Number		<sup>16</sup> C-129 Effective Date		<sup>17</sup> C-129 Expiration Date

### **III. Oil and Gas Transporters**

<sup>18</sup> Transporter OGRID	<sup>19</sup> Transporter Name and Address	<sup>20</sup> POD	<sup>21</sup> O/G	<sup>22</sup> POD ULSTR Location and Description
147831	Agave Energy Company 105 South Fourth Street Artesia, NM 88210		G	Unit M of Section 31-T9S-R27E
015694	Navajo Refining Company P. O. Box 159 Artesia, NM 88210		O	Unit M of Section 31-T9S-R27E
				RECEIVED




#### IV. Produced Water

<p><sup>23</sup> <b>POD</b></p>	<p><sup>24</sup> <b>POD ULSTR Location and Description</b></p>	<p><b>OCD-ARTESIA</b></p>
	<p>Unit M of Section 31-T9S-R27E</p>	

## V. Well Completion Data

<b>V. Well Completion Data</b>					
<sup>25</sup> Spud Date RH 12/6/03 RT 12/10/03	<sup>26</sup> Ready Date 2/1/04	<sup>27</sup> TD 6620'	<sup>28</sup> PBD 6574'	<sup>29</sup> Perforations 5783'-5793'	<sup>30</sup> DHC, MC
<sup>31</sup> Hole Size	<sup>32</sup> Casing & Tubing Size	<sup>33</sup> Depth Set		<sup>34</sup> Sacks Cement	
26"	16"	40'		Conductor	
14-3/4"	11-3/4"	430'		400 sx (circ)	
11"	8-5/8"	1165'		500 sx (circ)	
7-7/8"	5-1/2"	6620'		450 sx (TOC 4250' CBL)	
	2-7/8"	5702'			

## VI. Well Test Data

<sup>35</sup> Date New Oil	<sup>36</sup> Gas Delivery Date 2/2/04	<sup>37</sup> Test Date 2/26/04	<sup>38</sup> Test Length 24 hrs	<sup>39</sup> Tbg. Pressure 205 psi	<sup>40</sup> Csg. Pressure Packer
<sup>41</sup> Choke Size 28/64"	<sup>42</sup> Oil 0	<sup>43</sup> Water 0	<sup>44</sup> Gas 826	<sup>45</sup> AOF	<sup>46</sup> Test Method Flow Test
<sup>47</sup> I hereby certify that the rules of the Oil Conservation Division have been complied with and that the information given above is true and complete to the best of my knowledge and belief. Signature: 			OIL CONSERVATION DIVISION  Approved by:		
Printed name: <b>Tina Huerta</b>			Title: 		
Title: <b>Regulatory Compliance Supervisor</b>			Approval Date: <b>MAR 09 2004</b>		
E-mail Address: <b>tinah@ypcnm.com</b>					
Date: <b>March 4, 2004</b>		Phone: <b>(505) 748-1471</b>			