

UNITED STATES
DEPARTMENT OF THE INTERIOR
BUREAU OF LAND MANAGEMENT

N.M. Oil Cons. Division
811 S. 1st St. et
Artesia, NM 88210-2834

FORM APPROVED
Budget Bureau No. 1004-0135
Expires March 31, 1993

clh

SUNDRY NOTICES AND REPORTS ON WELLS

Do not use this form for proposals to drill or to deepen or reentry to a different reservoir.
Use "APPLICATION FOR PERMIT—" for such proposals

SUBMIT IN TRIPLICATE

1. Type of Well

Oil Well Gas Well Other

2. Name of Operator


DEVON ENERGY CORPORATION (NEVADA)

3. Address and Telephone No.

20 NORTH BROADWAY, SUITE 1500, OKLAHOMA CITY, OKLAHOMA 73102 (405) 235-3611

4. Location of Well (Footage. Sec., T., R., M., or Survey Description)

330' FNL & 1650' FWL of Section 33-17S-27E, Unit "C"



5. Lease Designation and Serial No.

LC-026874-F

6. If Indian, Allottee or Tribe Name

NA

7. If Unit or CA, Agreement Designation

NA

8. Well Name and No.

Evarts 33 Federal #7

9. API Well No.

30-015- 30105

10. Field and Pool, or Exploratory Area

Red Lake (Q-GB-SA)

11. County or Parish, State

Eddy County, NM

CHECK APPROPRIATE BOX(S) TO INDICATE NATURE OF NOTICE, REPORT, OR OTHER DATA

TYPE OF SUBMISSION

TYPE OF ACTION

- Notice of Intent
- Subsequent Report
- Final Abandonment Notice

- Abandonment
- Recompletion
- Plugging Back
- Casing Repair
- Altering Casing
- Other Location Change

- Change of Plans
- New Construction
- Non-Routine Fracturing
- Water Shut-Off
- Conversion to Injection
- Dispose Water

(Note: Report results of multiple completion on Well Completion or Recompletion Report and Log form.)

13. Describe Proposed or Completed Operations (Clearly state all pertinent details, and give pertinent dates, including estimated date of starting any proposed work. If well is directionally drilled, give subsurface locations and measured and true vertical depths for all markers and zones pertinent to this work.)*

**Devon Energy Corporation would like to amend our APD to change the location from
330' FNL & 1550' FWL**

to:

330' FNL & 1650' FWL

**SUBJECT TO
LIKE APPROVAL
BY STATE**

**The previous Archeological survey will also cover this new location
We have attached the new C-102 which reflects this new location.**

14. I hereby certify that the foregoing is true and correct

Signed *Diana Keys*

Diana Keys

Title Engineering Technician

Date March 6, 1998

(This space for Federal or State office use)

Approved by (ORIG. SGD.) GARY GOURLEY

Title PETROLEUM ENGINEER

Date MAR 17 1998

Conditions of approval, if any:

Title 18 U.S.C. Section 1001, makes it a crime for any person knowingly and willfully to make to any department or agency of the United States any false, fictitious or fraudulent statements or representations to any matter within its jurisdiction.

*See Instruction on Reverse Side

DISTRICT I
P.O. Box 1980, Hobbs, NM 88240

State of New Mexico
Energy, Minerals and Natural Resources Department

Form C-102
Revised February 10, 1994
Instruction on back
Submit to Appropriate District Office
State Lease - 4 Copies
Fee Lease - 3 Copies

DISTRICT II
P.O. Drawer DD, Artesia, NM 88210

OIL CONSERVATION DIVISION

DISTRICT III
1000 Rio Brazos Rd., Aztec, NM 87410

P.O. Box 2088
Santa Fe, New Mexico 87504-2088

AMENDED REPORT

WELL LOCATION AND ACREAGE DEDICATION PLAT

API Number	Pool Code	Pool Name
		Red Lake (Q-GB-SA)
Property Code	Property Name	Well Number
	Evarts 33 Federal	7
OGRID No.	Operator Name	Elevation
	Devon Energy Corporation	3481'

Surface Location

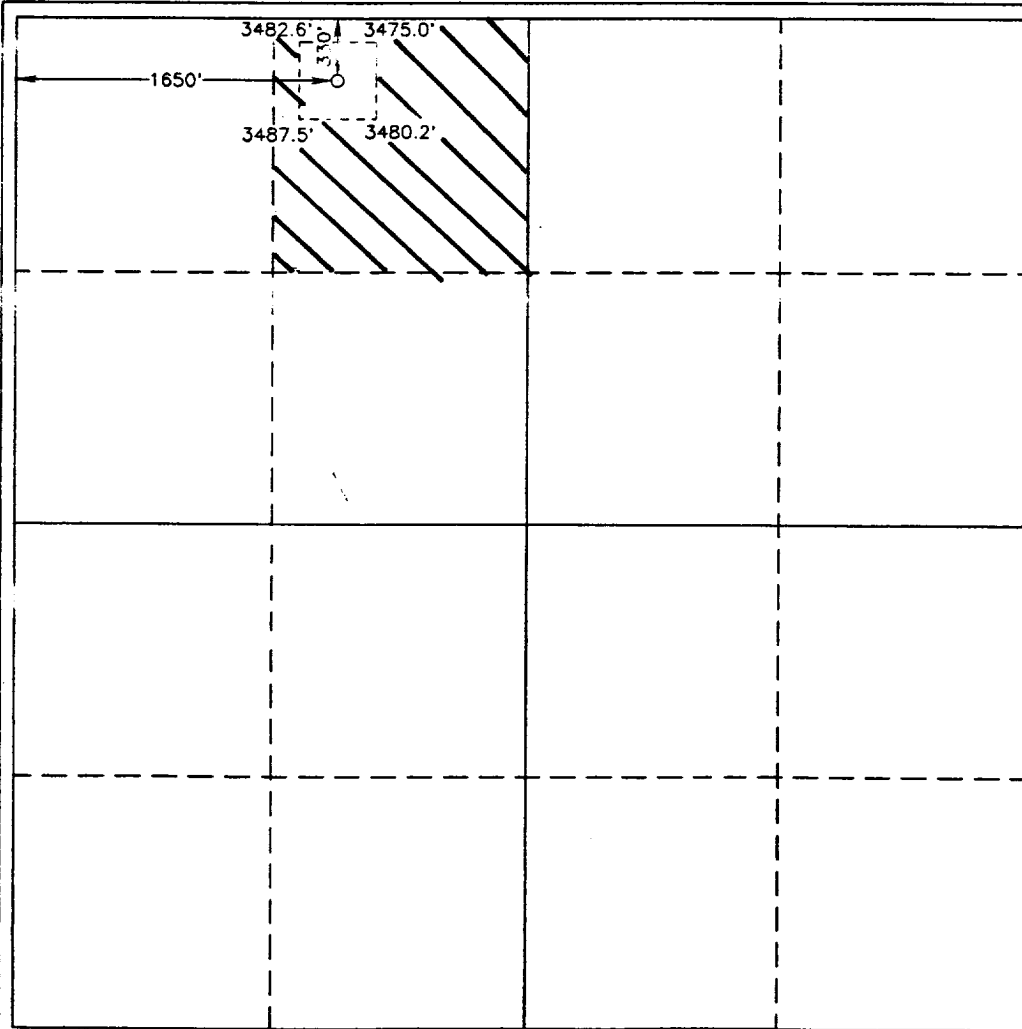
UL or lot No.	Section	Township	Range	Lot Idn	Feet from the	North/South line	Feet from the	East/West line	County
C	33	17 S	27 E		330	North	1650	West	Eddy

Bottom Hole Location If Different From Surface

UL or lot No.	Section	Township	Range	Lot Idn	Feet from the	North/South line	Feet from the	East/West line	County

Dedicated Acres	Joint or Infill	Consolidation Code	Order No.

NO ALLOWABLE WILL BE ASSIGNED TO THIS COMPLETION UNTIL ALL INTERESTS HAVE BEEN CONSOLIDATED OR A NON-STANDARD UNIT HAS BEEN APPROVED BY THE DIVISION



OPERATOR CERTIFICATION

I hereby certify that the information contained herein is true and complete to the best of my knowledge and belief.

E. L. Buttross, Jr.
Signature

E. L. Buttross, Jr.
Printed Name

District Engineer
Title

3/6/98
Date

SURVEYOR CERTIFICATION

I hereby certify that the well location shown on this plat was plotted from field notes of actual surveys made by me or under my supervision and that the same is true and correct to the best of my belief.

February 20, 1998
Date Surveyed

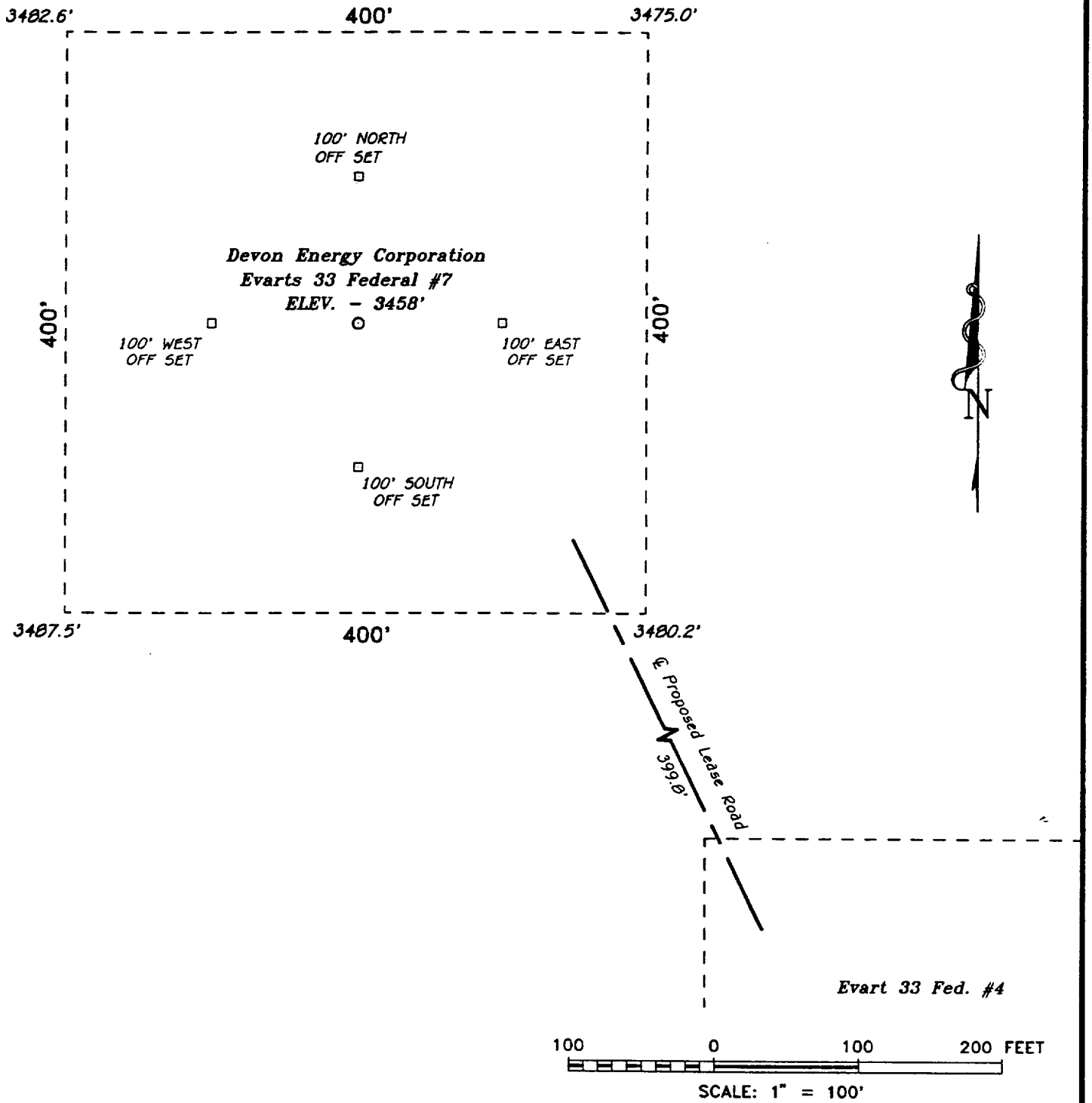
[Signature]
Signature & Seal of Professional Surveyor

[Seal]
Professional Surveyor No. 8095

Certificate No. 7977

BASIN SURVEYS

SECTION 33, TOWNSHIP 17 SOUTH, RANGE 27 EAST, N.M.P.M.,
 EDDY COUNTY, NEW MEXICO.



Devon Energy Corporation

REF: Evarts 33 Federal No. 7 / Well Pad Topo

THE EVARTS 33 FEDERAL No. 7 LOCATED 330' FROM
 THE NORTH LINE AND 1650' FROM THE WEST LINE OF
 SECTION 33, TOWNSHIP 17 SOUTH, RANGE 27 EAST,
 N.M.P.M., EDDY COUNTY, NEW MEXICO.

BASIN SURVEYS P.O. BOX 1786 - HOBBS, NEW MEXICO

W.O. Number: 8098

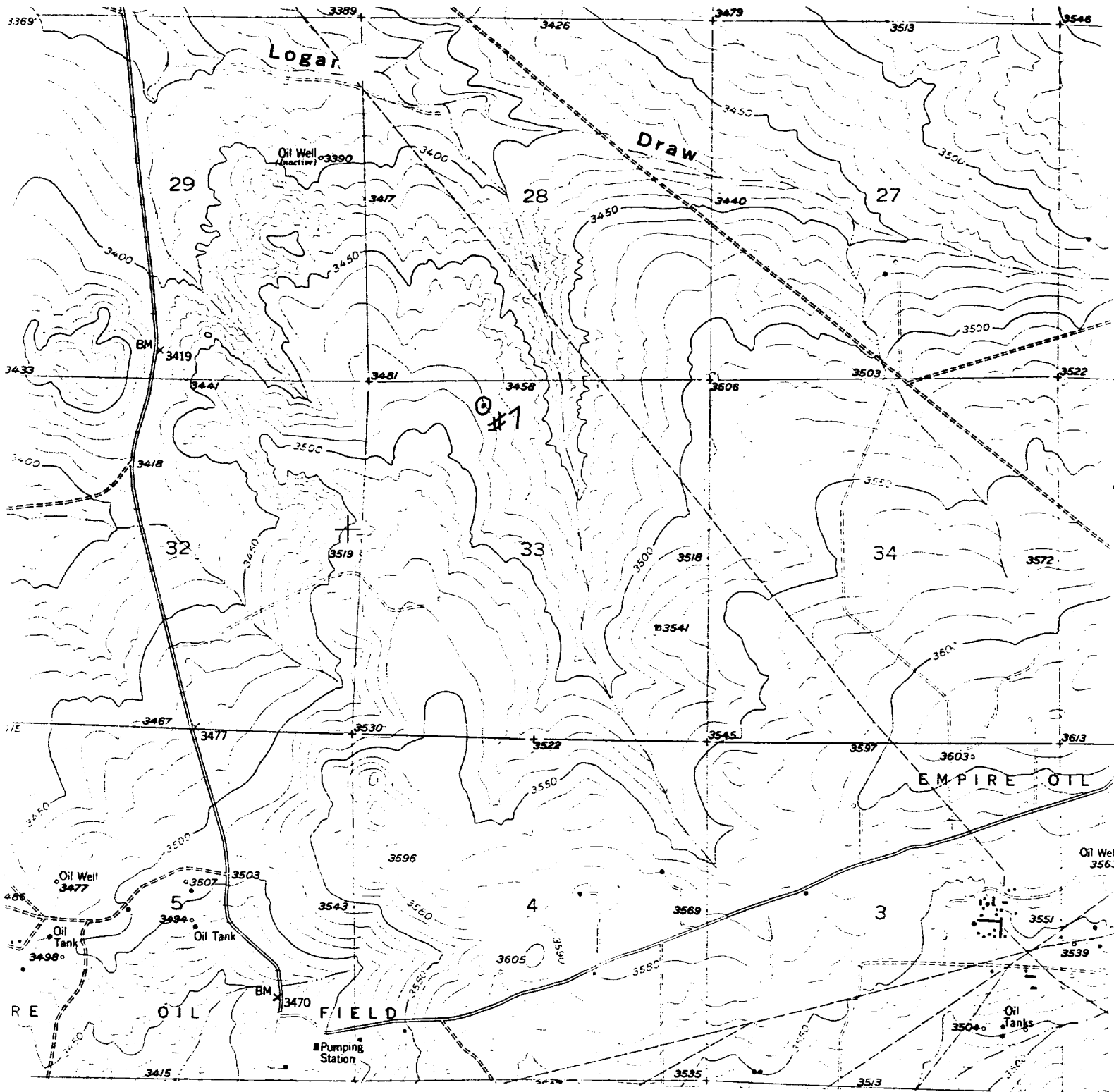
Drawn By: S.C. NICHOLS

Date: 02-26-98

Disk: SCN #39 - 8098HH.DWG

Survey Date: 02-20-98

Sheet 1 of 1 Sheets



Devon Energy Corporation
 EVARTS 33 Federal No. 7
 330' FNL & 1650' FWL
 Sec. 33, T-17-S, R-27-E,
 Eddy County, New Mexico.



SCALE: 1"=2000'

BASIN SURVEYS

P.O. BOX 1786-HOBBS, NEW MEXICO



W.O. Number: 8098 | Drawn By: S.C. Nichols | Survey Date: 02-20-98 | Sheet 1 of 1 Sheets