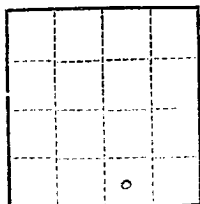


(SUBMIT IN TRIPLICATE)

UNITED STATES  
DEPARTMENT OF THE INTERIOR  
GEOLOGICAL SURVEY

Land Office Las Cruces  
Lease No. 029395 (b)  
Unit Turner



SUNDRY NOTICES AND REPORTS ON WELLS

NOTICE OF INTENTION TO DRILL.....	<input checked="" type="checkbox"/>	SUBSEQUENT REPORT OF WATER SHUT-OFF.....	
NOTICE OF INTENTION TO CHANGE PLANS.....		SUBSEQUENT REPORT OF SHOOTING OR ACIDIZING.....	
NOTICE OF INTENTION TO TEST WATER SHUT-OFF.....		SUBSEQUENT REPORT OF ALTERING CASING.....	
NOTICE OF INTENTION TO RE-DRILL OR REPAIR WELL.....		SUBSEQUENT REPORT OF RE-DRILLING OR REPAIR.....	
NOTICE OF INTENTION TO SHOOT OR ACIDIZE.....		SUBSEQUENT REPORT OF ABANDONMENT.....	
NOTICE OF INTENTION TO PULL OR ALTER CASING.....		SUPPLEMENTARY WELL HISTORY.....	
NOTICE OF INTENTION TO ABANDON WELL.....			

(INDICATE ABOVE BY CHECK MARK NATURE OF REPORT, NOTICE, OR OTHER DATA)

February 23, 1956

Well No. 45-B is located 660 ft. from [N] line and 2080 ft. from [E] line of sec. 20

SW/4 SE/4 Sec. 20  
(1/4 Sec. and Sec. No.)

17-S  
(Twp.)

31-E  
(Range)

NMPM  
(Meridian)

Grayburg-Jackson  
(Field)

Eddy  
(County or Subdivision)

New Mexico  
(State or Territory)

The elevation of the derrick floor above sea level is \_\_\_\_\_ ft.

DETAILS OF WORK

(State names of and expected depths to objective sands; show sizes, weights, and lengths of proposed casings; indicate mudding jobs, cementing points, and all other important proposed work)

Plan to drill with cable tools a Grayburg test to depth of approximately 3350'. Will cement 8 5/8" O.D. casing in top of salt with 50 sacks cement. Will run 5 1/2" O.D. casing to total depth and cement with a minimum of 100 sacks cement.

I understand that this plan of work must receive approval in writing by the Geological Survey before operations may be commenced.

Company Southern Production Company, Inc.

Address P. O. Box 396

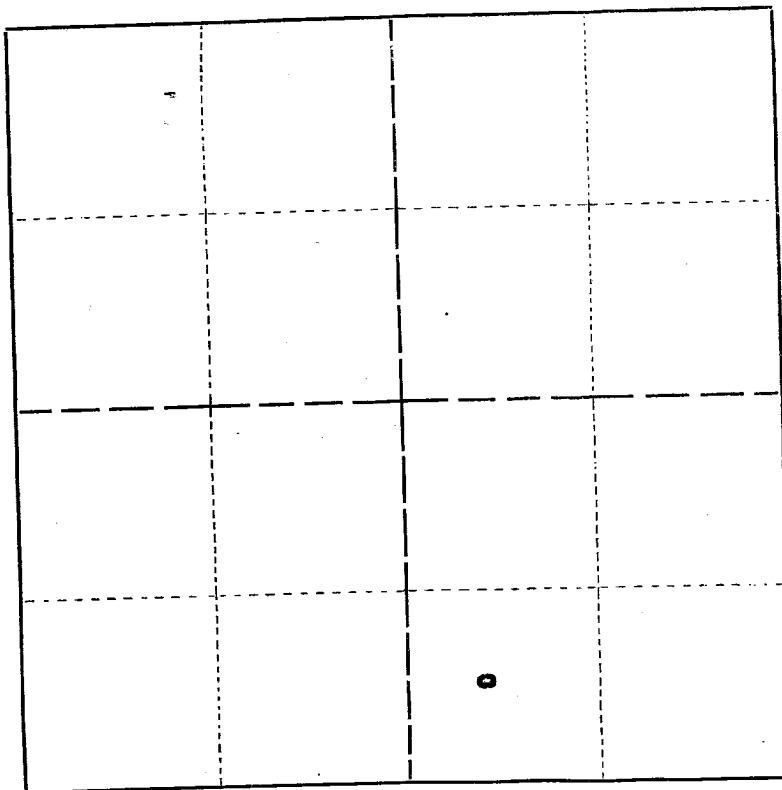
Loco Hills, New Mexico

By

L. E. Vandever

Title District Superintendent

Company Southern Production Company, Inc.  
Lease Turner Well No. 45-B  
Sec. 20 T. 17 S., R. 31 E., N.M.P.M.  
Location 660' from S. line, 2080' from E. line  
County Eddy New Mexico



Scale 4" = 1 mile.

This is to certify that the above plat was prepared from field notes of actual surveys made by me or under my supervision and that the same are true and correct to the best of my knowledge and belief.

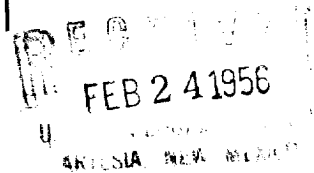
Seal:  
Artesia, New Mexico

*Harold Kersey*  
Registered Professional  
Engineer and Land Surveyor.


Surveyed Feb. 21, 1956, 19\_\_

17532 Advocate Print

N



Company \_\_\_\_\_  
 Lease \_\_\_\_\_  
 Sec. \_\_\_\_\_  
 Location \_\_\_\_\_  
 County \_\_\_\_\_  
 New Mexico



Scale 4" = 1 mile

This is to certify that the above plat was prepared from field notes of actual surveys made by me or under my supervision and that the same are true and correct to the best of my knowledge and belief.

*James Henry*  
 Registered Professional  
 Engineer and Land Surveyor

Attest:  
 Attorney, New Mexico

Surveyed \_\_\_\_\_  
 in \_\_\_\_\_