

U. S. LAND OFFICE New Mexico  
SERIAL NUMBER NM 074937  
LEASE OR PERMIT TO PROSPECT \_\_\_\_\_

UNITED STATES  
DEPARTMENT OF THE INTERIOR  
GEOLOGICAL SURVEY

RECEIVED  
DEC 6 1963  
GEOLOGICAL SURVEY  
ALBUQUERQUE, NEW MEXICO

LOG OF OIL OR GAS WELL

LOCATE WELL CORRECTLY

Company Curtis R. Inman Address Box 953, Midland, Texas  
Lessor or Tract General American Federal Field Grayburg Jackson State New Mexico  
Well No. 1 Sec. 10 T. 17S R. 30E Meridian NMPM County Gray  
Location 330 ft. XX of S Line and 330 ft. XX of E Line of Sec. 10 Elevation 3725  
(Derrick floor relative to sea level)


The information given herewith is a complete and correct record of the well and all work done thereon so far as can be determined from all available records.

Date December 2, 1963 Signed [Signature] Title Agent

The summary on this page is for the condition of the well at above date.  
Commenced drilling 9/5, 1963 Finished drilling 11/4, 1963


OIL OR GAS SANDS OR ZONES

No. 1, from 2920 to 2944 (Denote gas by G)  
No. 2, from \_\_\_\_\_ to \_\_\_\_\_  
No. 3, from \_\_\_\_\_ to \_\_\_\_\_  
No. 4, from \_\_\_\_\_ to \_\_\_\_\_  
No. 5, from \_\_\_\_\_ to \_\_\_\_\_



IMPORTANT WATER SANDS

U. S. LAND OFFICE New Mexico  
NM 074937  
 SERIAL NUMBER \_\_\_\_\_  
 LEASE OR PERMIT TO PROSPECT \_\_\_\_\_



LOCATE WELL CORRECTLY

Curtis R. Inman

## UNITED STATES

## DEPARTMENT OF THE INTERIOR

## GEOLOGICAL SURVEY

## LOG OF OIL OR GAS WELL

Box 953, Midland, Texas

Company General American Federal Address Grayburg Jackson New Mexico  
 Lessor or Tract 1 10 17S 30E Field NPM State Lady  
 Well No. 330 Sec. 10 T. 17S R. 30E Meridian XX County Sec. 10 3725  
 Location 330 ft. XX of S Line and 330 ft. E of E Line of W Elevation 3725  
 (Derrick floor relative to sea level)

The information given herewith is a complete and correct record of the well and all work done thereon  
 so far as can be determined from all available records.

Signed [Signature] Title Agent  
 Date December 2, 1963

The summary on this page is for the condition of the well at above date.

Commenced drilling 3/5, 1963 Finished drilling 11/4, 1963


## OIL OR GAS SANDS OR ZONES

(Denote gas by G)

No. 1, from 2920 to 2944 No. 4, from 740 to 740  
 No. 2, from \_\_\_\_\_ to \_\_\_\_\_ No. 5, from \_\_\_\_\_ to \_\_\_\_\_  
 No. 3, from \_\_\_\_\_ to \_\_\_\_\_ No. 6, from \_\_\_\_\_ to \_\_\_\_\_

## IMPORTANT WATER SANDS

none



No. 2, from \_\_\_\_\_ to \_\_\_\_\_

No. 4, from \_\_\_\_\_ to \_\_\_\_\_