

UNITED STATES
DEPARTMENT OF THE INTERIOR
BUREAU OF LAND MANAGEMENT

N. M. Oil & Gas Division
311 S. 1ST ST.
ARTESIA, NM 88210-2834

FORM APPROVED
Budget Bureau No. 1004-0135
Expires: March 31, 1993

5. Lease Designation and Serial No.
LC-028793A

6. If Indian, Allottee or Tribe Name

7. If Unit or CA, Agreement Designation

BURCH KEELY UNIT

8. Well Name and No.

BURCH KEELY UNIT #269

9. API Well No.

30-015-29510

10. Field and Pool, or Exploratory Area

GRBG JACKSON SR Q GRBG SA

11. County or Parish, State

EDDY, NM

SUBMIT IN TRIPLICATE

1. Type of Well

☒ Oil Well

☐ Gas Well

☐ Other

2. Name of Operator

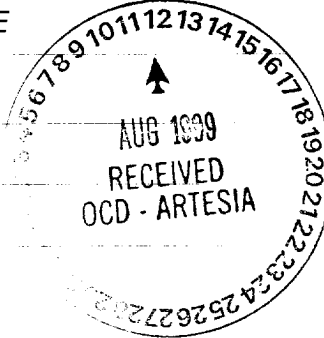
MARBOB ENERGY CORPORATION

3. Address and Telephone No.

P.O. BOX 227, ARTESIA, NM 88210

4. Location of Well (Footage, Sec., T., R., M., or Survey Description)

2515 FNL 330 FEL, SEC. 19-T17S-R30E UNIT H



12. CHECK APPROPRIATE BOX(s) TO INDICATE NATURE OF NOTICE, REPORT, OR OTHER DATA

TYPE OF SUBMISSION

☐ Notice of Intent

☒ Subsequent Report

☐ Final Abandonment Notice

TYPE OF ACTION

☐ Abandonment

☐ Recompletion

☒ Plugging Back

☐ Casing Repair

☐ Altering Casing

☐ Other

☐ Change of Plans

☐ New Construction

☐ Non-Routine Fracturing

☐ Water Shut-Off


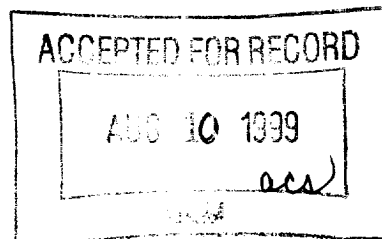
☐ Conversion to Injection

☐ Dispose Water

(Note: Report results of multiple completion on Well Completion or Recompletion Report and Log form.)

13. Describe Proposed or Completed Operations (Clearly state all pertinent details, and give pertinent dates, including estimated date of starting any proposed work. If well is directionally drilled, give subsurface locations and measured and true vertical depths for all markers and zones pertinent to this work.)*

7/31/99 SET RBP @ 4000', PERF 3036-3405' (16 HOLES), ACD & FRAC, RETURN WELL TO PRODUCTION



14. I hereby certify that the foregoing is true and correct

Signed

Robin Cockrum

Title PRODUCTION ANALYST

Date 08/09/99

(This space for Federal or State office use)

Approved by

Conditions of approval, if any:

Title

Date