

Mr. E. S. Walker

2


August 8, 1963

If I am unsuccessful in re-entering the afore-described well, I will commence, prior to August 18, 1963, a well to be located 970 feet from the East, 330 feet from the North of Section 32, Township 19S, Range 31E. This well will be projected to a depth of 2300 feet to test the Yates Formation. The drilling contractor is Cortez Drilling Company, Artesia, New Mexico.


I enclose herewith my check in the amount of \$320.36 for the 11th (eleventh) years' rentals under said lease.

I would appreciate if you would immediately execute and return the enclosed copy hereof.


Yours very truly,


Len Mayer

I hereby consent to the above operations under paragraph 16 of said lease.


E. S. Walker
Commissioner of Public Lands
Santa Fe, New Mexico
dated this 8th day of August, 1963.

AUG 9 10 13 AM '63
SANTA FE, N.M.
STATE LANDS


AUG 9, 1963