

RECEIVED

Jones Federal Unit No. 1  
Unit G. Section 24, T-19-S, R-31-E  
Eddy County, New Mexico

DEC 11 1964

O. C. C.  
ARTESIA, OFFICE

DEVIATION SURVEYS

<u>Depth</u>	<u>Degrees of Deviation</u>	<u>Depth</u>	<u>Degrees of Deviation</u>
100	0	4550	1
375	1/2	4620	1
465	3/4	4865	1 1/2
623	1	5120	1 1/2
760	1	5495	1 1/4
1233	1 1/4	5775	1 1/2
1703	1	6150	1 1/4
1990	2	6600	1 1/4
2297	1 3/4	6890	1 1/2
2545	1	7090	1
2700	1 1/2	7670	1
2876	3/4	8300	3
3195	1/2	8630	1 1/4
3225	1	9100	1
3415	3/4	9510	1 1/4
3600	1/2	9910	1/4
3960	1	10220	3/4
4095	1 1/2	10400	1 1/4
4244	1 3/4	10640	1
4360	2	10920	3/4
4462	1 3/4	11500	1 1/2

AFFIDAVIT

State of Texas

County of Midland

Before me on this day personally appeared J. F. Carnes, known to me to be the person whose name is subscribed to this instrument, who after being duly sworn on Oath states that he represents Tenneco Oil Company in the capacity of District Production Foreman and that said report of Deviation Surveys contains no misstatements or inaccuracies and that no pertinent matter has been omitted, and that affiant is duly authorized to make this affidavit.

  
J. F. Carnes

Sworn to and subscribed before me this 9th day of December 1964.



Notary Public in and for Midland County, Texas

My Commission Expires June 1, 1965

SEE INSTRUCTIONS FOR COMPLETION OF THIS FORM ON THE REVERSE SIDE

## SECTION A

Operator TENNECO OIL COMPANY		Lease JONES FEDERAL UNIT		Vell No. 1
Unit Loc. 3	Section 24	Township 19 SOUTH	Range 31 EAST	County EDDY
Actual Well Location of Well: 1900 feet from the NORTH line and 1780 feet from the EAST line				
Ground Level Elev. 3540 B.S.C.	Producing Formation Strawn	Pool Undesignated	Dedicated Acreage Lusk Strawn 40-1/2 Acres	

1. Is the Operator the only owner in the dedicated acreage outlined on the plat below? YES X NO \_\_\_\_ ("Owner" means the person who has the right to drill into and to produce from any pool and to appropriate the production either for himself or for himself and others.) (N.M.S.A. 1953 Comp.)
2. If answer to question one is "no," have the interests of all the owners been consolidated by communitization agreement or otherwise? YES \_\_\_\_ NO \_\_\_\_ If answer is "yes," Type of Consolidation \_\_\_\_\_
3. If the answer to question two is "no," list all the owners and their respective interests below.

RECEIVED

Owner	Land Description
	DEC 11 1964

O. C. C.

ARTESIA, OFFICE  
CERTIFICATION


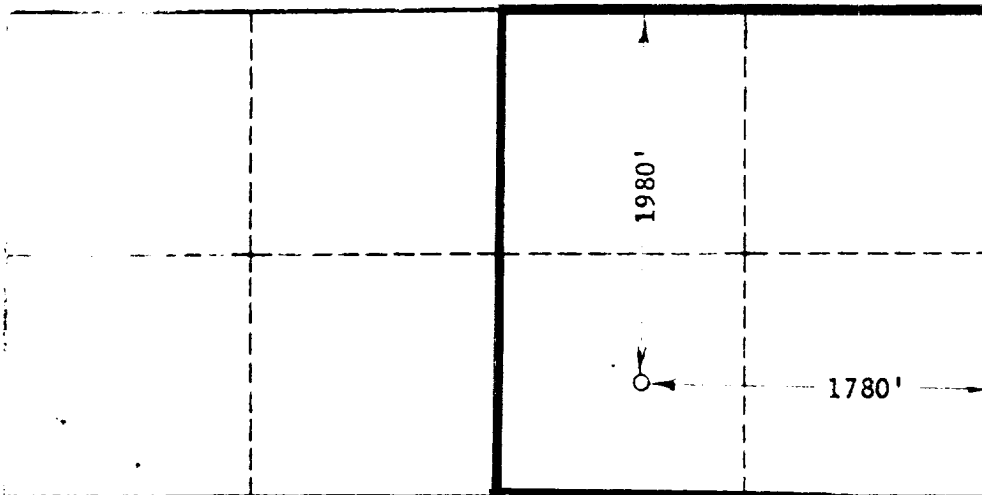
I hereby certify that the location shown in SECTION A above is true and complete to the best of my knowledge and belief.

Original Signed By	A. W. Lang
Position	A. W. Lang
Dist. Prod. Supt.	
Company	Tenneco Oil Company
Date	10-12-64

I hereby certify that the well location shown on the plat in SECTION B was plotted from field notes of actual surveys made by me or under my supervision, and that the same is true and correct to the best of my knowledge and belief.

Date Surveyed	SEPT. 17, 1964
Registered Professional Engineer and/or Land Surveyor, JOHN W. WEST	
Certificate No.	JOHN W. WEST
N. M. S. & L.S. NO. 676	

## SECTION B



0 1320 1620 2340 2640 2000 1500 1000 500

OIL CONSERVATION COMMISSION	
ARTESIA DISTRICT OFFICE	
No. Copies Received	3
DISPOSITION	
	NO FURNISHED
OPERATOR	
SANJA RE	1
FROM	
STATE LAND	
U. S. G. S.	1
TRANSPORTER	
FILE	1 -
BUREAU OF MINES	

NUMBER OF COPIES RECEIVED		5
DISTRIBUTION		
SANTA FE		
FILE	1-	
U.S.G.S.		
LAND OFFICE		
TRANSPORTER	OIL	1
PRODUCTION OFFICE		
OPERATOR		2

**NEW MEXICO OIL CONSERVATION COMMISSION**  
**SANTA FE, NEW MEXICO**  
**CERTIFICATE OF COMPLIANCE AND AUTHORIZATION**  
**TO TRANSPORT OIL AND NATURAL GAS**

**FORM C-110**  
 (Rev. 7-60)

**FILE THE ORIGINAL AND 4 COPIES WITH THE APPROPRIATE OFFICE**

Company or Operator <b>Tenneco Oil Company</b>				Lease <b>Jones Federal Unit</b>		Well No. <b>1</b>	
Unit Letter <b>E</b>	Section <b>24</b>	Township <b>19-S</b>	Range <b>31-E</b>		County <b>Eddy</b>		
Pool <b>Undesignated Leuk Strawn</b>				Kind of Lease (State, Fed, Fee) <b>Federal</b>			
If well produces oil or condensate give location of tanks		Unit Letter <b>G</b>	Section <b>24</b>	Township <b>19-S</b>	Range <b>31-E</b>		
Authorized transporter of oil <input checked="" type="checkbox"/> or condensate <input type="checkbox"/>  <b>McWood Corporation</b>				Address (give address to which approved copy of this form is to be sent)  <b>2003 Wilco Bldg. 306 V&amp;J Tower Bldg., Midland, Texas</b>			
Is Gas Actually Connected? Yes <input type="checkbox"/> No <input checked="" type="checkbox"/>							
Authorized transporter of casing head gas <input type="checkbox"/> or dry gas <input type="checkbox"/>		Date Connected	Address (give address to which approved copy of this form is to be sent)				

If gas is not being sold, give reasons and also explain its present disposition:

**REASON(S) FOR FILING (please check proper box)**

New Well ..... ☒ Change in Ownership ..... ☐  
 Change in Transporter (check one) Other (explain below)  
 Oil ..... ☐ Dry Gas ..... ☐  
 Casing head gas ..... ☐ Condensate ..... ☐

**RECEIVED**

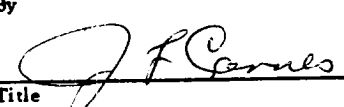

**DEC 11 1964**

**O. C. C.**  
**ARTESIA, OFFICE**

Remarks

The undersigned certifies that the Rules and Regulations of the Oil Conservation Commission have been complied with.

Executed this the 9th day of December, 19 64.

OIL CONSERVATION COMMISSION		By 	
Approved of: 		Title <b>J.F. Carnes</b>	
		District Production Foreman	
		Company <b>Tenneco Oil Company</b>	
		Address <b>Box 1031, Midland, Texas</b>	

**DEC 11 1964**