

UNITED STATES
DEPARTMENT OF THE INTERIOR
GEOLOGICAL SURVEY

SUNDRY NOTICES AND REPORTS ON WELLS

(Do not use this form for proposals to drill or to deepen or plug back to a different reservoir. Use Form 9-331-C for such proposals.)

1. oil ☐ gas ☐ other ☐ WIW

2. NAME OF OPERATOR ARCO Oil and Gas Co.
Div of Atlantic Richfield Co. /

3. ADDRESS OF OPERATOR
P. O. Box 1710, Hobbs, N M 88240

4. LOCATION OF WELL (REPORT LOCATION CLEARLY. See space 17 below.)
AT SURFACE: 100' FSL & 990' FWL
AT TOP PROD. INTERVAL: as above
AT TOTAL DEPTH: as above

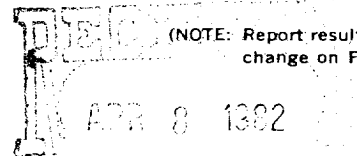
16. CHECK APPROPRIATE BOX TO INDICATE NATURE OF NOTICE, REPORT, OR OTHER DATA

REQUEST FOR APPROVAL TO:

SUBSEQUENT REPORT OF:

TEST WATER SHUT-OFF ☒
FRACTURE TREAT ☐
SHOOT OR ACIDIZE ☒
REPAIR WELL ☐
PULL OR ALTER CASING ☐
MULTIPLE COMPLETE ☐
CHANGE ZONES ☐
ABANDON* ☐

(other) Squeeze cmt Yates



(NOTE: Report results of multiple completion or zone change on Form 9-330.)

17. DESCRIBE PROPOSED OR COMPLETED OPERATIONS (Clearly state all pertinent details, and give pertinent dates, including estimated date of starting any proposed work. If well is directionally drilled, give subsurface locations and measured and true vertical depths for all markers and zones pertinent to this work.)*

1. Rig up, install BOP. POH w/injection assy. CO to 3943' PBD.
2. Set RBP @ 2900', spot 2 sx sd on top.
3. Set pkr @ 2700' break perfs 2744-2829' w/acid.
4. POH w/pkr, set cmt ret @ 2680', cmt sqz perfs 2744-2829' w/amt to be determined WOC. DO sqz job & test.
5. Reset RBP @ 2080'. Perf 4 1/2" csg below salt @ 1940-41', break circ thru perfs. Set cmt retr @ 1900'. Circ cmt thru perfs to surf. WOC, DO cmt & press test sqz job. If cmt not circ to surf, move RBP to 900', perf 4 1/2" csg @ 860', set cmt ret @ 800' & sqz cmt to surf. WOC. DO ret & cmt, press test sqz job.
6. POH w/RBP. RIH w/pkr, set @ 2850' & acidize perfs 3352-3891' w/5000 gal 15% NEA acid. Swab back & POH w/pkr.
7. RIH w/injection assy, set pkr @ 2850' & resume WI.

Subsurface Safety Valve: Manu. and Type _____ Set @ _____ Ft.

18. I hereby certify that the foregoing is true and correct


SIGNED Jerry A. Schmidt TITLE Dist. Drlg. Supt. DATE 4/05/82

(This space for Federal or State office use)

APPROVED BY _____
CONDITIONS OF APPROVAL, IF ANY:

TITLE _____ DATE _____

*See Instructions on Reverse Side



5F/yle

5. LEASE
~~LC 029392 (a)~~ NM 10190
6. IF INDIAN, ALLOTTEE OR TRIBE NAME RECEIVED

7. UNIT AGREEMENT NAME
APR 13 1982

8. FARM OR LEASE NAME
East Shugart Unit O. C. D.

9. WELL NO.
32 ARTESIA, OFFICE

10. FIELD OR WILDCAT NAME
Shugart Yates Queen SR-4

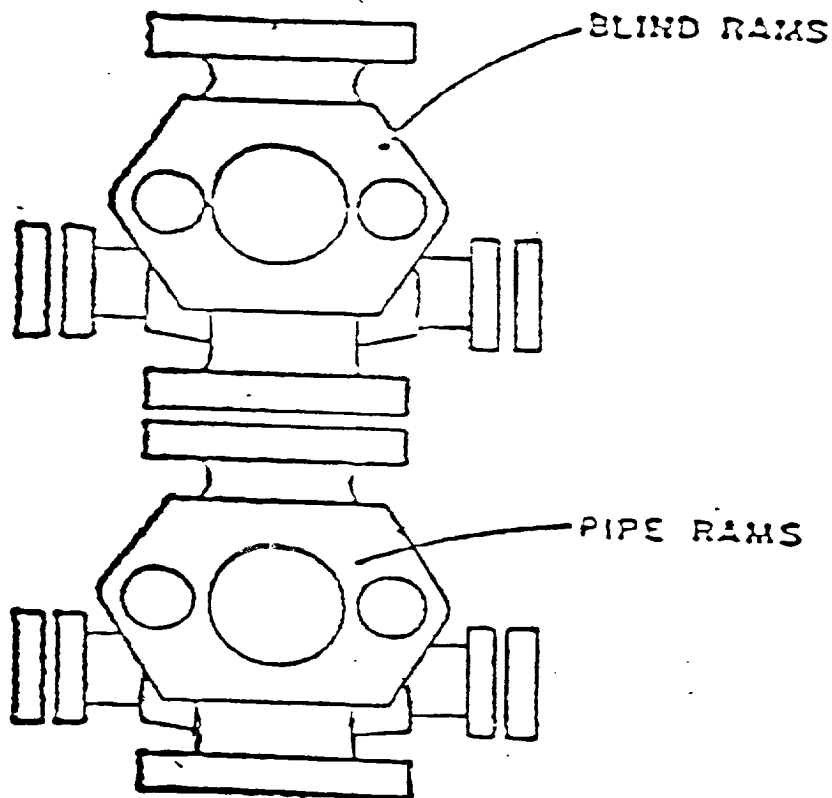
11. SEC., T., R., M., OR BLK. AND SURVEY OR AREA
35-18S-31E

12. COUNTY OR PARISH
Eddy

13. STATE
N M

14. API NO.

15. ELEVATIONS (SHOW DF, KDB, AND WD)
3623' GR



ARCO Oil & Gas Company

Division of Atlantic Richfield Company

Blow Out Preventer Program

Lease Name East Shugart Unit

Well No. 32

Location 100' FSL & 990' FWL,
Sec 35-18S-31E, Eddy Co. N M

BOP to be tested when installed on well and will be maintained in good working condition during drilling. All wellhead fittings to be of sufficient pressure to operate in a safe manner.

QWS
4/5/82