

District I
1625 N. French Dr., Hobbs, NM 88240

District II
811 South First, Artesia, NM 88210

District III
1000 Rio Brazos Rd., Aztec, NM 87410

District IV
2040 South Pacheco, Santa Fe, NM 87505

State of New Mexico
Energy, Minerals & Natural Resources

OIL CONSERVATION DIVISION
2040 South Pacheco
Santa Fe, NM 87505

Form C-104
Revised March 25, 1999

Submit to Appropriate District Office
5 Copies

☐ AMENDED REPORT

I. REQUEST FOR ALLOWABLE AND AUTHORIZATION TO TRANSPORT

| | | |
|--|---|---|
| ¹ Operator name and Address Fasken Oil and Ranch, Ltd. 303 W. Wall Ave., Suite 1800 Midland, TX 79701-5116 | | ² OGRID Number 151416 |
| | | ³ Reason for Filing Code RC |
| ⁴ API Number 30 - 015-21028 | ⁵ Pool Name Undesignated Cemetery Wolfcamp | |
| ⁷ Property Code 18243 | ⁶ Pool Code 74640 | ⁸ Well Number 1 |

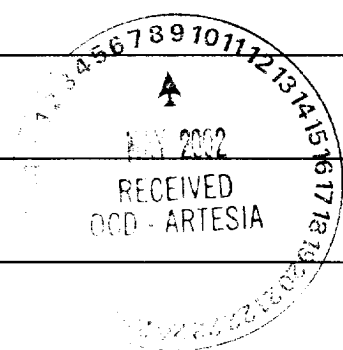
II. ¹⁰ Surface Location

| | | | | | | | | | |
|--------------------|---------------|-----------------|--------------|---------|-----------------------|---------------------------|-----------------------|------------------------|----------------|
| UL or lot no. D | Section 32 | Township 20S | Range 25E | Lot Idn | Feet from the 1000 | North/South Line north | Feet from the 1000 | East/West line west | County Eddy |
|--------------------|---------------|-----------------|--------------|---------|-----------------------|---------------------------|-----------------------|------------------------|----------------|

¹¹ Bottom Hole Location

| | | | | | | | | | |
|------------------------|--|--|-----------------------------------|------------------------------------|-------------------------------------|------------------|---------------|----------------|--------|
| UL or lot no. | Section | Township | Range | Lot Idn | Feet from the | North/South line | Feet from the | East/West line | County |
| | | | | | | | | | |
| ¹² Lse Code | ¹³ Producing Method Code flowing | ¹⁴ Gas Connection Date 4/26/02 | ¹⁵ C-129 Permit Number | ¹⁶ C-129 Effective Date | ¹⁷ C-129 Expiration Date | | | | |

III. Oil and Gas Transporters

| | | | | |
|---------------------------------|---|-------------------|-------------------|---|
| ¹⁸ Transporter OGRID | ¹⁹ Transporter Name and Address | ²⁰ POD | ²¹ O/G | ²² POD ULSTR Location and Description |
| 015694 | Navajo Crude Oil Purchasing Co. P. O. Box 175 Artesia, NM 88210 | 960510 | O |  |
| 015629 | Natural Gas Pipeline Co. of America P. O. Box 283 Houston, TX 77002 | 960530 | G | |
| | | | | |
| | | | | |
| | | | | |

IV. Produced Water



| | |
|-----------------------------|--|
| ²³ POD 960550 | ²⁴ POD ULSTR Location and Description |
|-----------------------------|--|

V. Well Completion Data

| | | | | | |
|------------------------------------|--|--------------------------------|---|---|-----------------------|
| ²⁵ Spud Date 4/24/02 | ²⁶ Ready Date 4/26/02 | ²⁷ TD 9700 | ²⁸ PBTD 8465 | ²⁹ Perforations 7064 - 7084 | ³⁰ DHC, MC |
| ³¹ Hole Size 17 1/2 | ³² Casing & Tubing Size 13 3/8 | ³³ Depth Set 209 | ³⁴ Sacks Cement 300 sx lite/C | | |
| 12 1/4 | 8 5/8 | 3242 | 1025 sx lite/C | | |
| 7 7/8 | 4 1/2 | 9696 | 700 sx C | | |
| | | | | | |

VI. Well Test Data

| | | | | | |
|---------------------------------|--|-----------------------------------|---------------------------------|-------------------------------------|--------------------------------------|
| ³⁵ Date New Oil | ³⁶ Gas Delivery Date 4/26/02 | ³⁷ Test Date 5/2/02 | ³⁸ Test Length 24 | ³⁹ Tbg. Pressure 1100 | ⁴⁰ Csg. Pressure |
| ⁴¹ Choke Size 3/4 | ⁴² Oil 0 Bbls | ⁴³ Water 0 Bbls | ⁴⁴ Gas 1352 MCF | ⁴⁵ AOF | ⁴⁶ Test Method flowing |

| | | | |
|---|--|---|--|
| ⁴⁷ I hereby certify that the rules of the Oil Conservation Division have been complied with and that the information given above is true and complete to the best of my knowledge and belief. Signature:  Printed name: Jimmy D. Carlile Title: Regulatory Affairs Coordinator Date: May 6, 2002 Phone: (915) 687-1777 | | OIL CONSERVATION DIVISION Approved by:  Title: DISTRICT II SUPERVISOR Approval Date: MAY 09 2002 | |
|---|--|---|--|

| | | | |
|--|--------------|-------|------|
| ⁴⁸ If this is a change of operator fill in the OGRID number and name of the previous operator | | | |
| Previous Operator Signature | Printed Name | Title | Date |
| | | | |