

RECEIVED BY

DEC 19 1983

O. C. D.

ARTESIA, OFFICE

NEW MEXICO OIL CONSERVATION COMMISSION

OPERATOR Yates Petroleum Corporation ✓ADDRESS 207 South 4th, Artesia, NM 88210

FIELD _____

LEASE Eastern Shore XMWELL NO. 1LOCATION Section 5-19-27 Eddy County, New MexicoDEVIATION RECORD


DEPTH	DEGREES	DEPTH	DEGREES	DEPTH	DEGREES	DEPTH	DEGREES
179	3/4	3481	1-1/4	5515	2	6863	3-1/4
278	1/4	3773	1	5610	2-1/4	6895	3
708	3/4	4118	1	5710	2-1/2	6990	2-1/2
1020	3/4	4402	1-1/4	5765	3	7084	2-1/2
1249	3/4	4716	2	5827	2	7241	2
1583	1-3/4	4905	2-3/4	5921	2	7429	1-1/4
1701	2	4966	3	6016	2	7586	1-1/4
1791	2	5027	3	6110	2	8339	2-3/4
1826	1-1/2	5122	3-1/4	6205	2	8490	2-1/2
2001	1-1/4	5184	3-3/4	6308	2-1/4	8849	2
2300	1-3/4	5266	2-1/2	6393	2-3/4	9125	2
2614	1-1/2	5326	3	6482	3	9343	1-1/2
2895	1-3/4	5389	2-3/4	6581	2-3/4	9428	2-1/4
3176	1/2	5452	3	6675	2-3/4	9731	3
				6770	3-1/4	9996	2-3/4

660 FSL

2310 FEL

Certification of personal knowledge of Deviation Record.


I hereby certify that I have personal knowledge of the data and facts placed on this form, and that such information is true and complete.


 Signature

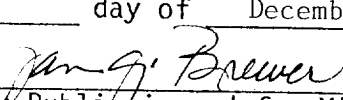
 The Ard Drilling Company, Inc.
 Company

 STATE OF TEXAS
 COUNTY OF MIDLAND

Before me, the undersigned authority, on this day personally appeared Dean Sims, known to me to be the person whose name is subscribed hereto, who, after being duly sworn, on oath states that he is acting at the direction and on behalf of the operator of the well identified in this instrument and that such well was not intentionally deviated from the vertical.


 Signature

 Drilling Superintendent
 Title

 Sworn and Subscribed to before me, this the 8th day of December, 19 83

 Notary Public in and for Midland County,
 Texas. Jan G. Brewer