

OIL CONSERVATION DIVISION

REC-1

STATE OF NEW MEXICO
ENERGY AND MINERALS DEPARTMENTP. O. BOX 2088
SANTA FE, NEW MEXICO 87501Form C-102
Revised 10-1-78

All distances must be from the outer boundaries of the Section.

APR 13 '88

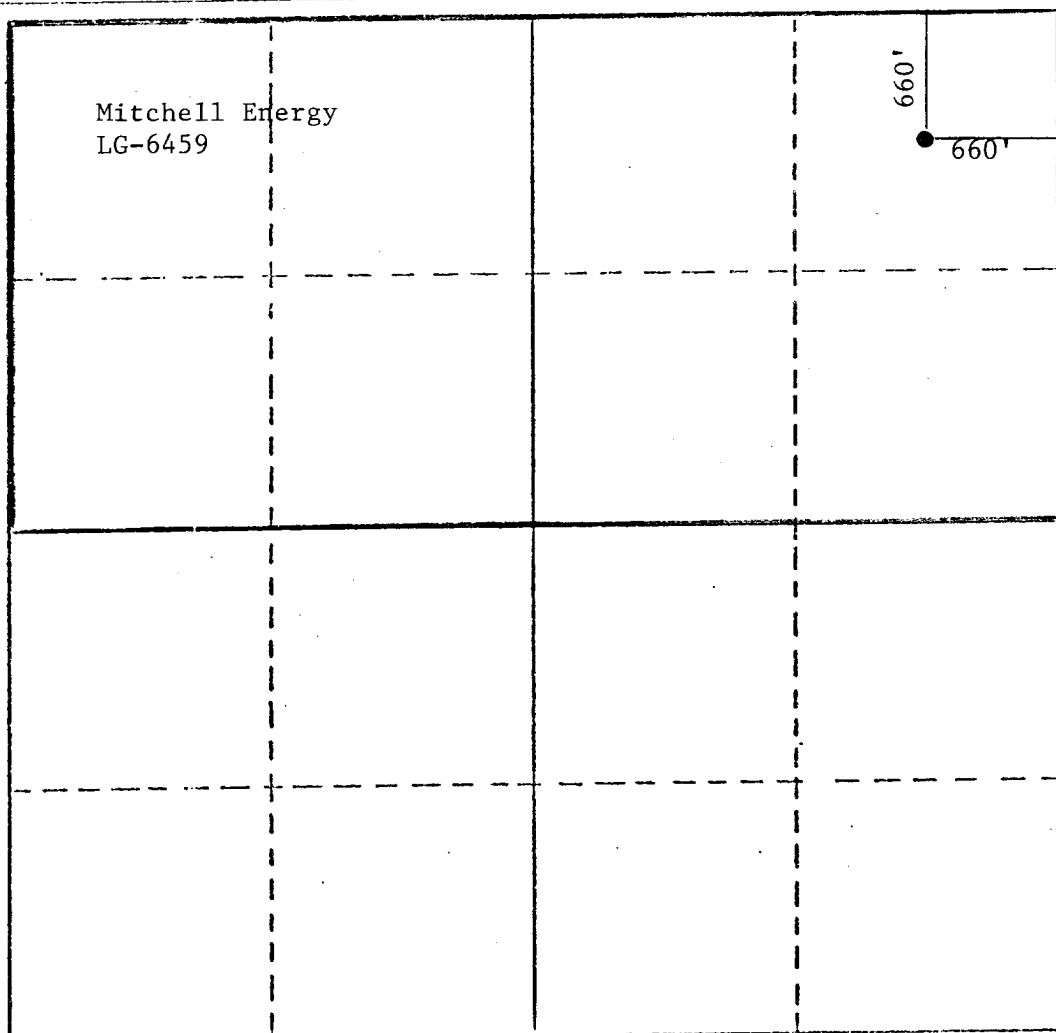
Operator YATES PETROLEUM CORPORATION		Lease AGAVE AAJ STATE		Well No. 1	
Unit Letter A	Section 32	Township 19 South	Range 24 East	County O. C. D. ARTESIA OFFICE Eddy	
Actual Footage Location of Well:					
660 feet from the North line and		660 feet from the East line			
Ground Level Elev. 3775'	Producing Formation Wolfcamp	Pool Undes. Wolfcamp		Dedicated Acreage: 320 Acres	

1. Outline the acreage dedicated to the subject well by colored pencil or hatchure marks on the plat below.
2. If more than one lease is dedicated to the well, outline each and identify the ownership thereof (both as to working interest and royalty).
3. If more than one lease of different ownership is dedicated to the well, have the interests of all owners been consolidated by communitization, unitization, force-pooling, etc?

☐ Yes ☐ No If answer is "yes," type of consolidation _____

If answer is "no," list the owners and tract descriptions which have actually been consolidated. (Use reverse side of this form if necessary.) _____

No allowable will be assigned to the well until all interests have been consolidated (by communitization, unitization, forced-pooling, or otherwise) or until a non-standard unit, eliminating such interests, has been approved by the Division.



CERTIFICATION

I hereby certify that the information contained herein is true and complete to the best of my knowledge and belief.

Juanita Goodlett
Name

Juanita Goodlett

Position

Production Supervisor

Company

Yates Petroleum Corporation

Date

3-31-88

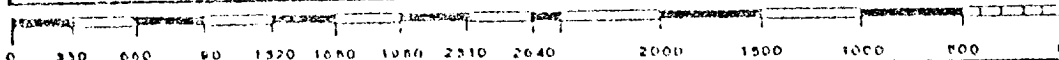
I hereby certify that the well location shown on this plat was plotted from field notes of actual surveys made by me or under my supervision, and that the same is true and correct to the best of my knowledge and belief.

REFER TO ORIGINAL PLAT

Date Surveyed 9-10-84

Registered Professional Engineer
and/or Land Surveyor

Certificate No.



OIL CONSERVATION DIVISION

P. O. BOX 2088

RECEIVED

Form C-102
Revised 10-1-78STATE OF NEW MEXICO
ENERGY AND MINERALS DEPARTMENT

SANTA FE, NEW MEXICO 87501

All distances must be from the outer boundaries of the Section.

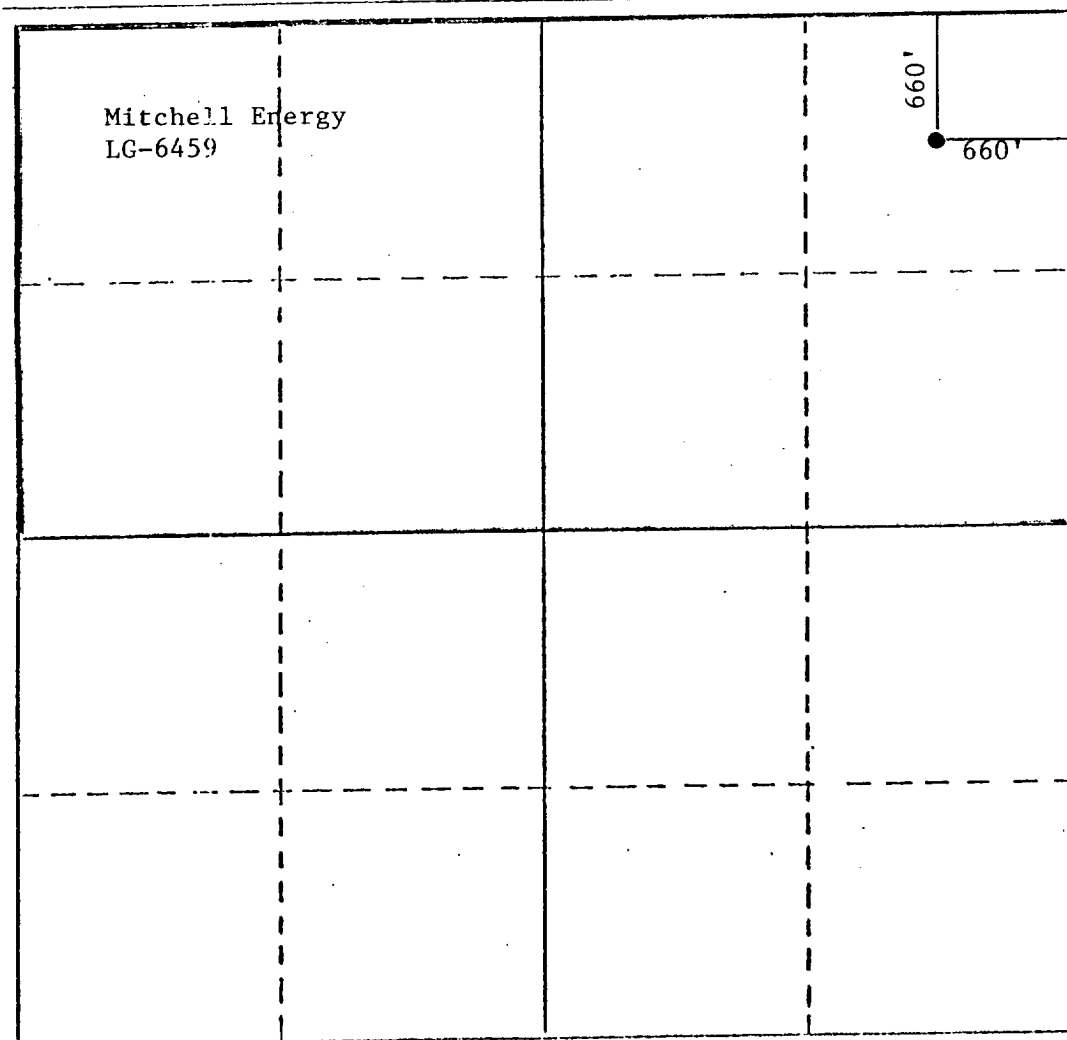
Operator YATES PETROLEUM CORPORATION		Lease AGAVE AAJ STATE		APR 13 '88 Well No. 1	
Unit Letter A	Section 32	Township 19 South	Range 24 East	County G. C. D. Eddy ARIZONA, OFFICE	
Actual Footage Location of Well:					
660 feet from the North line and		660 feet from the East line			
Ground Level Elev. 3775'	Producing Formation Wolfcamp		Pool Undes. Wolfcamp		Dedicated Acreage: 320 Acres

1. Outline the acreage dedicated to the subject well by colored pencil or hatchure marks on the plat below.
2. If more than one lease is dedicated to the well, outline each and identify the ownership thereof (both as to working interest and royalty).
3. If more than one lease of different ownership is dedicated to the well, have the interests of all owners been consolidated by communitization, unitization, force-pooling, etc?

☐ Yes ☐ No If answer is "yes," type of consolidation _____

If answer is "no," list the owners and tract descriptions which have actually been consolidated. (Use reverse side of this form if necessary.) _____

No allowable will be assigned to the well until all interests have been consolidated (by communitization, unitization, forced-pooling, or otherwise) or until a non-standard unit, eliminating such interests, has been approved by the Division.



CERTIFICATION

I hereby certify that the information contained herein is true and complete to the best of my knowledge and belief.

Juanita Goodlett
Name

Juanita Goodlett

Position

Production Supervisor

Company

Yates Petroleum Corporation

Date

3-31-88

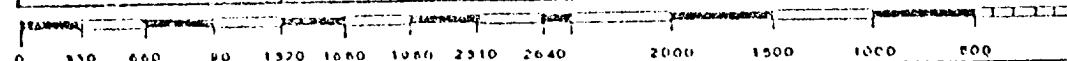
I hereby certify that the well location shown on this plat was plotted from field notes of actual surveys made by me or under my supervision, and that the same is true and correct to the best of my knowledge and belief.

REFER TO ORIGINAL PLAT

Date Surveyed 9-10-84

Registered Professional Engineer
and/or Land Surveyor

Certificate No.



OIL CONSERVATION DIVISION

P. O. BOX 2088

RECEIVED

Form C-102
Revised 10-1-78STATE OF NEW MEXICO
ENERGY AND MINERALS DEPARTMENT

SANTA FE, NEW MEXICO 87501

All distances must be from the outer boundaries of the Section.

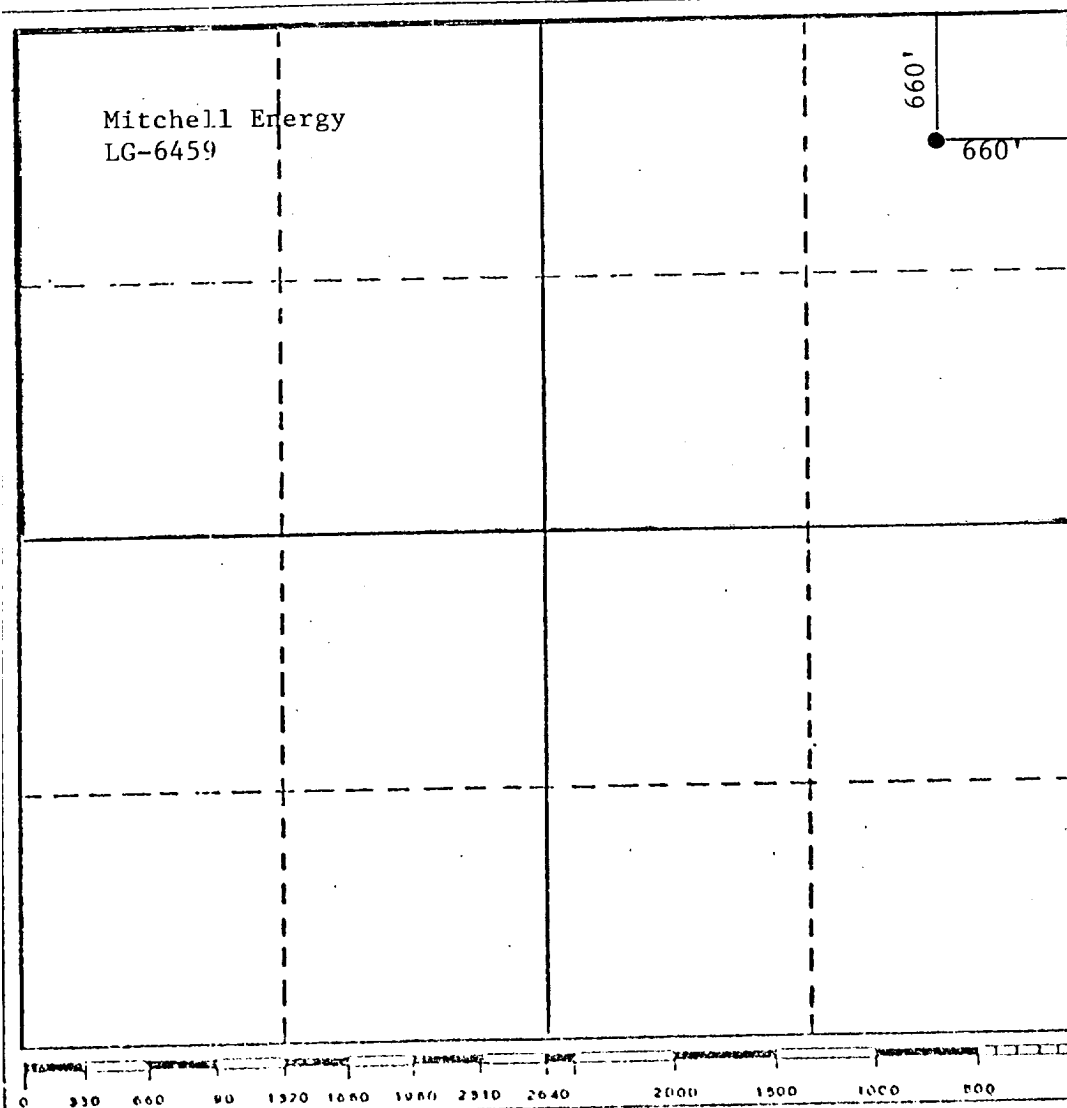
Operator YATES PETROLEUM CORPORATION		Lease AGAVE AAJ STATE		APR 13 '88		Well No. 1			
Unit Letter A	Section 32	Township 19 South	Range 24 East	County O. C. D. EDDY, OFFICE					
Actual Footage Location of Well:									
660		feet from the North		line and 660		feet from the East		line	
Ground Level Elev. 3775'	Producing Formation Wolfcamp		Pool Undes. Wolfcamp			Dedicated Acreage: 320			Acres

1. Outline the acreage dedicated to the subject well by colored pencil or hatchure marks on the plat below.
2. If more than one lease is dedicated to the well, outline each and identify the ownership thereof (both as to working interest and royalty).
3. If more than one lease of different ownership is dedicated to the well, have the interests of all owners been consolidated by communitization, unitization, force-pooling, etc?

☐ Yes ☐ No If answer is "yes," type of consolidation _____

If answer is "no," list the owners and tract descriptions which have actually been consolidated. (Use reverse side of this form if necessary.) _____

No allowable will be assigned to the well until all interests have been consolidated (by communitization, unitization, forced-pooling, or otherwise) or until a non-standard unit, eliminating such interests, has been approved by the Division.



CERTIFICATION

I hereby certify that the information contained herein is true and complete to the best of my knowledge and belief.

Name

Juanita Goodlett

Position

Production Supervisor

Company

Yates Petroleum Corporation

Date

3-31-88

I hereby certify that the well location shown on this plat was plotted from field notes of actual surveys made by me or under my supervision, and that the same is true and correct to the best of my knowledge and belief.

REFER TO ORIGINAL PLAT

Date Surveyed 9-10-84

Registered Professional Engineer
and/or Land Surveyor

Certificate No.

OIL CONSERVATION DIVISION

P. O. BOX 2088

RECEIVED

Form C-102
Revised 10-1-78STATE OF NEW MEXICO
ENERGY AND MINERALS DEPARTMENT

SANTA FE, NEW MEXICO 87501

All distances must be from the outer boundaries of the Section.

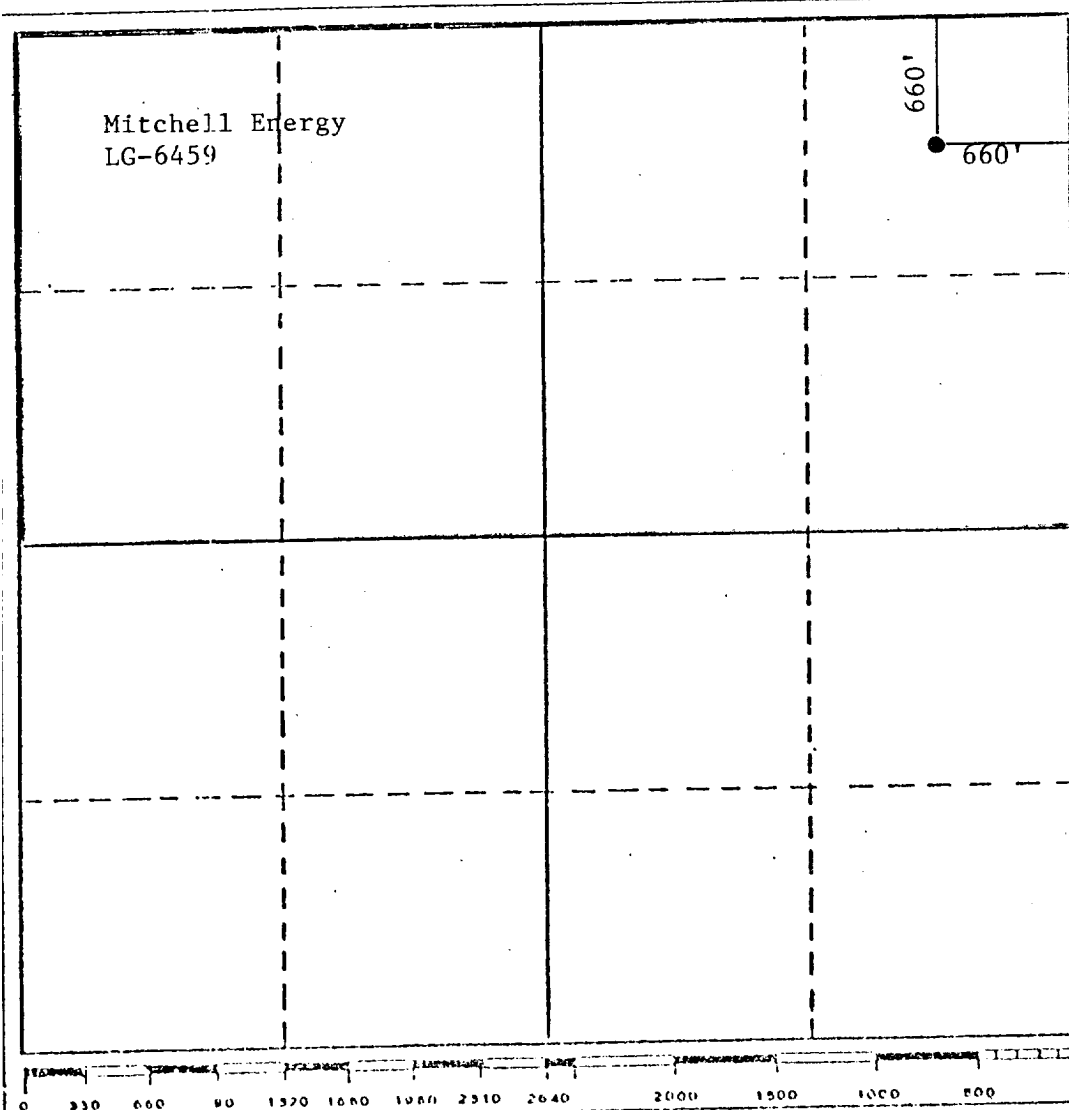
Operator YATES PETROLEUM CORPORATION		Lease AGAVE AAJ STATE		APR 13 '88	Well No. 1
Unit Letter A	Section 32	Township 19 South	Range 24 East	County O. C. D. Eddy ARTESIA, OFFICE	
Actual Footage Location of Well:					
660 feet from the North		line and 660 feet from the East		line	
Ground Level Elev. 3775'	Producing Formation Wolfcamp		Pool Undes. Wolfcamp		Dedicated Acreage: 320 Acres

1. Outline the acreage dedicated to the subject well by colored pencil or hatchure marks on the plat below.
2. If more than one lease is dedicated to the well, outline each and identify the ownership thereof (both as to working interest and royalty).
3. If more than one lease of different ownership is dedicated to the well, have the interests of all owners been consolidated by communitization, unitization, force-pooling, etc?

☐ Yes ☐ No If answer is "yes," type of consolidation _____

If answer is "no," list the owners and tract descriptions which have actually been consolidated. (Use reverse side of this form if necessary.) _____

No allowable will be assigned to the well until all interests have been consolidated (by communitization, unitization, forced-pooling, or otherwise) or until a non-standard unit, eliminating such interests, has been approved by the Division.



CERTIFICATION

I hereby certify that the information contained herein is true and complete to the best of my knowledge and belief.

Juanita Goodlett
None

Juanita Goodlett

Position

Production Supervisor

Company

Yates Petroleum Corporation

Date

3-31-88

I hereby certify that the well location shown on this plat was plotted from field notes of actual surveys made by me or under my supervision, and that the same is true and correct to the best of my knowledge and belief.

REFER TO ORIGINAL PLAT

Date Surveyed 9-10-84

Registered Professional Engineer
and/or Land Surveyor

Certificate No.