

District I
PO Box 1980, Hobbs, NM 88241-1980
District II
PO Drawer DD, Artesia, NM 88211-0719
District III
1000 Rio Brazos Rd., Aztec, NM 87410
District IV
PO Box 2088, Santa Fe, NM 87504-2088

State of New Mexico
Energy, Minerals & Natural Resources Department

OIL CONSERVATION DIVISION
PO Box 2088
Santa Fe, NM 87504-2088

Form C-101
Revised February 10, 1994
Instructions on back
Submit to Appropriate District Office
State Lease - 6 Copies
Fee Lease - 5 Copies

☐ AMENDED REPORT

APPLICATION FOR PERMIT TO DRILL, RE-ENTER, DEEPEN, PLUGBACK, OR ADD A ZONE

Operator Name and Address: NEARBUKLY PRODUCING COMPANY P.O. Box 823085 DALLAS, TX 75382-3085		OGRID Number 15742	
Property Code 15753		API Number 30-015-29010	
Property Name SOUTH BOYD 27 COM		Well No. #7	

Surface Location

UL or lot no.	Section	Township	Range	Lot Idn	Feet from the	North/South line	Feet from the	East/West line	County
K	27	19S	2SE		1980	SOUTH	1980	WEST	EDDY

Proposed Bottom Hole Location If Different From Surface

UL or lot no.	Section	Township	Range	Lot Idn	Feet from the	North/South line	Feet from the	East/West line	County
Proposed Pool 1 DAGGER DRAW, UPPER PENN. NORTH					Proposed Pool 2 Post ID-1 6-28-96 New Loc & API				

Work Type Code N	Well Type Code O	Cable/Rotary R	Lease Type Code S	Ground Level Elevation 3449
Multiple N	Proposed Depth 8300	Formation CISCO/CANYON	Contractor PETERSON	Spud Date 6/26/96

Proposed Casing and Cement Program

Hole Size	Casing Size	Casing weight/foot	Setting Depth	Sacks of Cement	Estimated TOC
14 3/4	9 5/8"	36#	1100'	800	CIRCULATED
8 3/4	7"	23# & 26#	8300'	1000	CIRCULATED

Describe the proposed program. If this application is to DEEPEN or PLUG BACK give the data on the present productive zone and proposed new productive zone. Describe the blowout prevention program, if any. Use additional sheets if necessary.

PROPOSE TO DRILL THE WELL TO SUFFICIENT DEPTH TO EVALUATE THE CISCO/CANYON FORMATION. AFTER REACHING TD, LOGS WILL BE RUN AND CASING SET IF THE EVALUATION IS POSITIVE. PERFORATE, TEST AND STIMULATE AS NEEDED TO ESTABLISH PRODUCTION.

ACREAGE DEDICATION IS 160 ACRES; SW/4 OF SECTION 27

ANY R.M.O.C.C. in sufficient time to witness cementing the 9 5/8" casing

I hereby certify that the information given above is true and complete to the best of my knowledge and belief. Signature: <i>E. Scott Kimbro</i> Printed name: E. SCOTT KIMBRO Title: MGR OF DRILLING & PRODUCTION Date: 6/21/96		OIL CONSERVATION DIVISION Approved by: Title: Approval Date: 6-24-96 Expiration Date: 6-24-97 Conditions of Approval: Attached <input type="checkbox"/>	
Phone: (505) 397-4186			

District I
PO Box 1980, Hobbs, NM 88241-1980
District II
PO Drawer DD, Artesia, NM 88211-0719
District III
1000 Rio Brazos Rd., Aztec, NM 87410
District IV
PO Box 2088, Santa Fe, NM 87504-2088

State of New Mexico
Energy, Minerals & Natural Resources Department

OIL CONSERVATION DIVISION
PO Box 2088
Santa Fe, NM 87504-2088

Form C-102
Revised February 10, 1994
Instructions on back
Submit to Appropriate District Office
State Lease - 4 Copies
Fee Lease - 3 Copies

☐ AMENDED REPORT

WELL LOCATION AND ACREAGE DEDICATION PLAT

1 API Number 30-CIS-29010		2 Pool Code 15472		3 Pool Name DAGGER DRAW UPPER PENN, NORTH	
4 Property Code		5 Property Name SOUTH BOYD "27" Com			6 Well Number 7
7 OGRID No. 15742		8 Operator Name NEARBURG PRODUCING COMPANY			9 Elevation 3449.

10 Surface Location


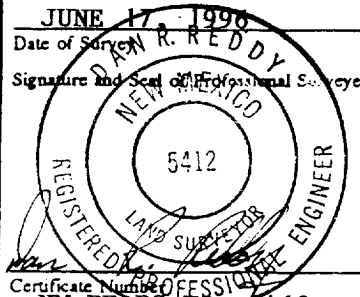
UL or lot no.	Section	Township	Range	Lot Idn	Feet from the	North/South line	Feet from the	East/West line	County
K	27	19-S	25-E		1980	SOUTH	1980	WEST	EDDY

11 Bottom Hole Location If Different From Surface

UL or lot no.	Section	Township	Range	Lot Idn	Feet from the	North/South line	Feet from the	East/West line	County

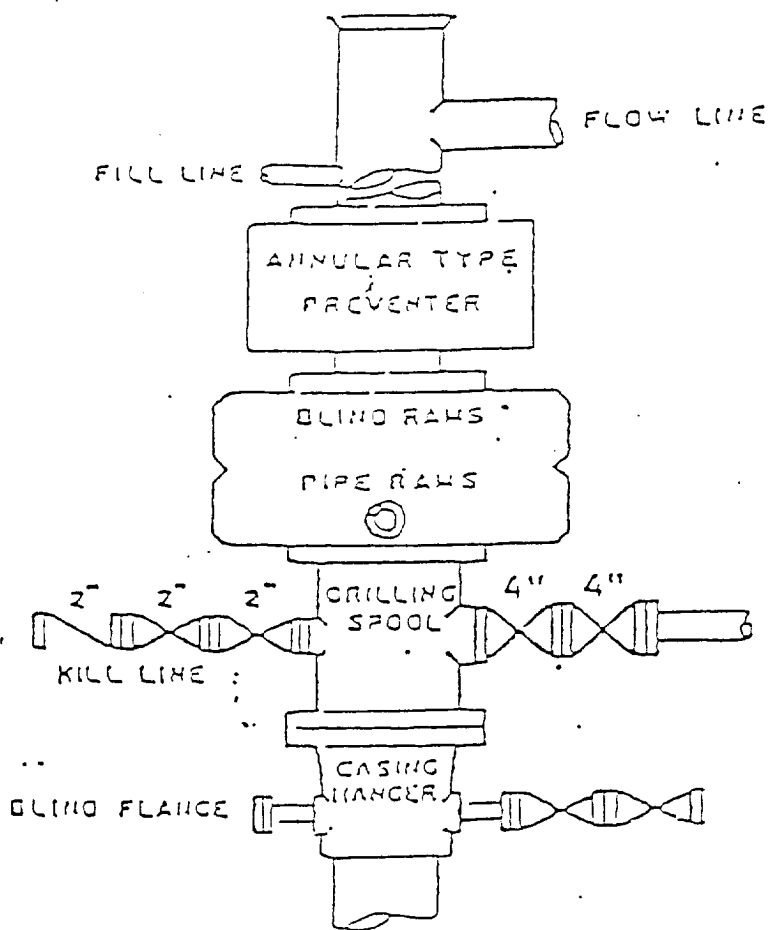
12 Dedicated Acres 160	13 Joint or Infill Y	14 Consolidation Code N/A	15 Order No.
----------------------------------	--------------------------------	-------------------------------------	--------------

NO ALLOWABLE WILL BE ASSIGNED TO THIS COMPLETION UNTIL ALL INTERESTS HAVE BEEN CONSOLIDATED
OR A NON-STANDARD UNIT HAS BEEN APPROVED BY THE DIVISION

16					17 OPERATOR CERTIFICATION I hereby certify that the information contained herein is true and complete to the best of my knowledge and belief.  Signature E. Scott Kimbro Printed Name MGR of DAGG & PROD Title 6/21/96 Date
					18 SURVEYOR CERTIFICATION I hereby certify that the well location shown on this plat was plotted from field notes of actual surveys made by me or under my supervision, and that the same is true and correct to the best of my belief. JUNE 17 1996 Date of Survey R. REDDY Signature and Seal of Professional Surveyor:  Certificate Number 5412 NM PEPS NO. 5412

BLOWOUT PREVENTER SKETCH
Nearburg Producing Company

South Boyd 27 #7



900 SERIES