

Submit 3 Copies To Appropriate District Office  
 District I  
 1625 N. French Dr., Hobbs, NM 87240  
 District II  
 811 South First, Artesia, NM 87210  
 District III  
 1000 Rio Brazos Rd., Aztec, NM 87410  
 District IV  
 2040 South Pacheco, Santa Fe, NM 87505

State of New Mexico  
 Energy, Minerals and Natural Resources

Form C-103  
 Revised March 25, 1999

OIL CONSERVATION DIVISION  
 2040 South Pacheco  
 Santa Fe, NM 87505

WELL API NO. 30-015-30161

5. Indicate Type of Lease  
 STATE  FEE

6. State Oil & Gas Lease No.

7. Lease Name or Unit Agreement Name:  
 OXY Wild Boar State  
 23067

8. Well No. 1

9. Pool name or Wildcat  
 Turkey Track Morrow, North

10. Elevation (Show whether DR, RKB, RT, GR, etc.)  
 3412'

SUNDRY NOTICES AND REPORTS ON WELLS  
 (DO NOT USE THIS FORM FOR PROPOSALS TO DRILL OR TO DEEPEN OR PLUG BACK TO A DIFFERENT RESERVOIR. USE "APPLICATION FOR PERMIT" (FORM C-101) FOR SUCH PROPOSALS.)

1. Type of Well:  
 Oil Well  Gas Well  Other

2. Name of Operator  
 OXY USA Inc. 16696

3. Address of Operator  
 P.O. BOX 50250 MIDLAND, TX 79710-0250

4. Well Location  
 Unit Letter J : 1650 feet from the South line and 1980 feet from the East line  
 Section 4 Township 19S Range 29E NMPM EDDY County

11. Check Appropriate Box to Indicate Nature of Notice, Report or Other Data

NOTICE OF INTENTION TO:		SUBSEQUENT REPORT OF:	
PERFORM REMEDIAL WORK <input type="checkbox"/>	PLUG AND ABANDON <input type="checkbox"/>	REMEDIAL WORK <input type="checkbox"/>	ALTERING CASING <input type="checkbox"/>
TEMPORARILY ABANDON <input type="checkbox"/>	CHANGE PLANS <input checked="" type="checkbox"/>	COMMENCE DRILLING OPNS. <input type="checkbox"/>	PLUG AND ABANDONMENT <input type="checkbox"/>
PULL OR ALTER CASING <input type="checkbox"/>	MULTIPLE COMPLETION <input type="checkbox"/>	CASING TEST AND CEMENT JOB <input type="checkbox"/>	OTHER: <input type="checkbox"/>
OTHER: <u>Request APD Extension</u> <input checked="" type="checkbox"/>			

12. Describe proposed or completed operations. (Clearly state all pertinent details, and give pertinent dates, including estimated date of starting any proposed work). SEE RULE 1103. For Multiple Completions: Attach wellbore diagram of proposed completion or recompilation.

OXY USA Inc. respectfully requests that the permit for the OXY Wild Boar State #1, API No. 30-015-30161 be granted an extension of one year. This permit is due to expire 8/5/00. Please see other side for proposed changes from the original permit on the casing, cement and BOP programs.

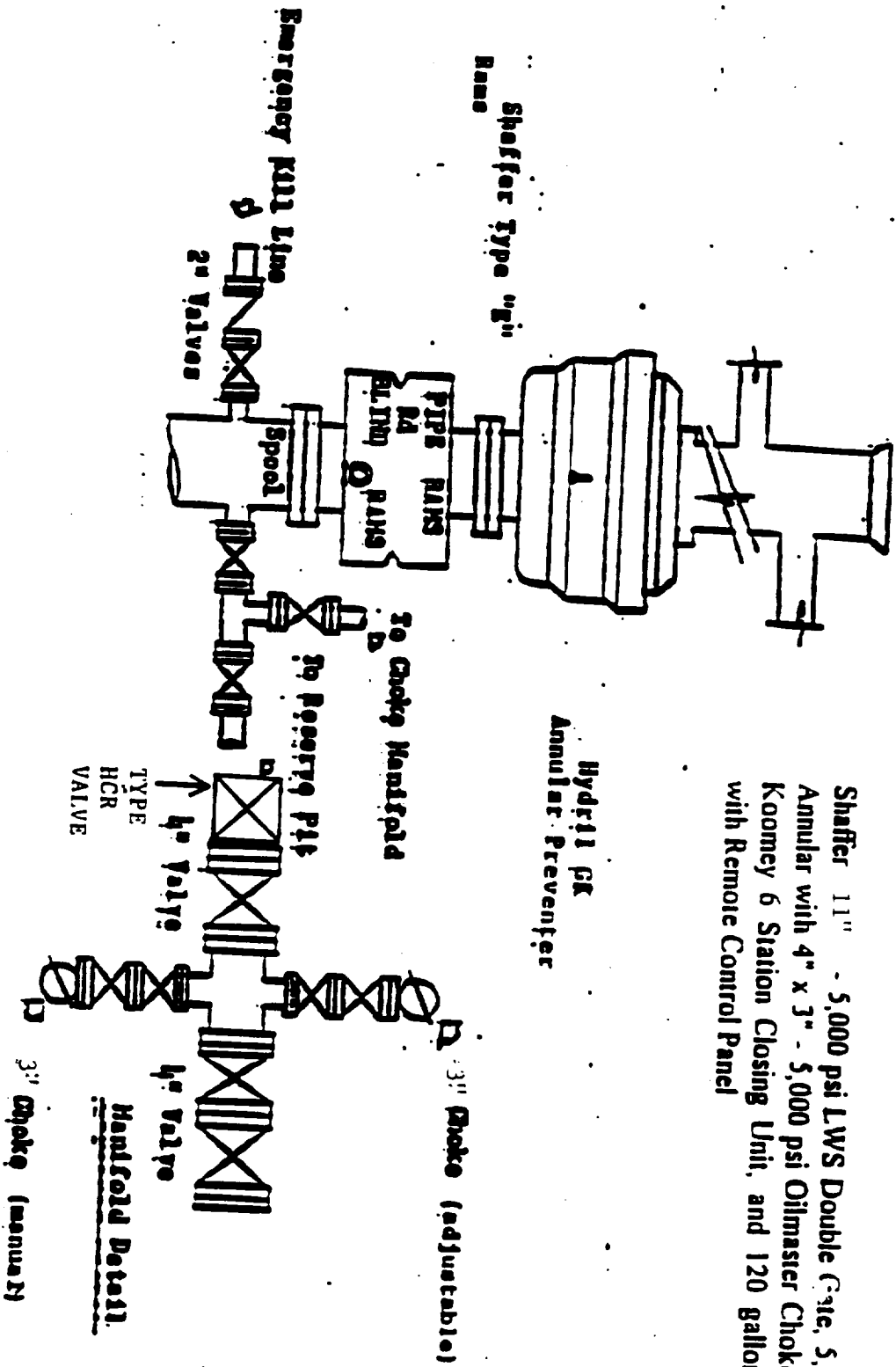
I hereby certify that the information above is true and complete to the best of my knowledge and belief.

SIGNATURE David Stewart TITLE REGULATORY ANALYST DATE 7/18/00  
 Type or print name DAVID STEWART Telephone No. 915-685-5717

APPROVED BY Jim W. Green TITLE District Supervisor DATE JUL 24 2000  
 Conditions of approval, if any:

**BLOWOUT PREVENTOR SCHEM**

**EXHIBIT A**

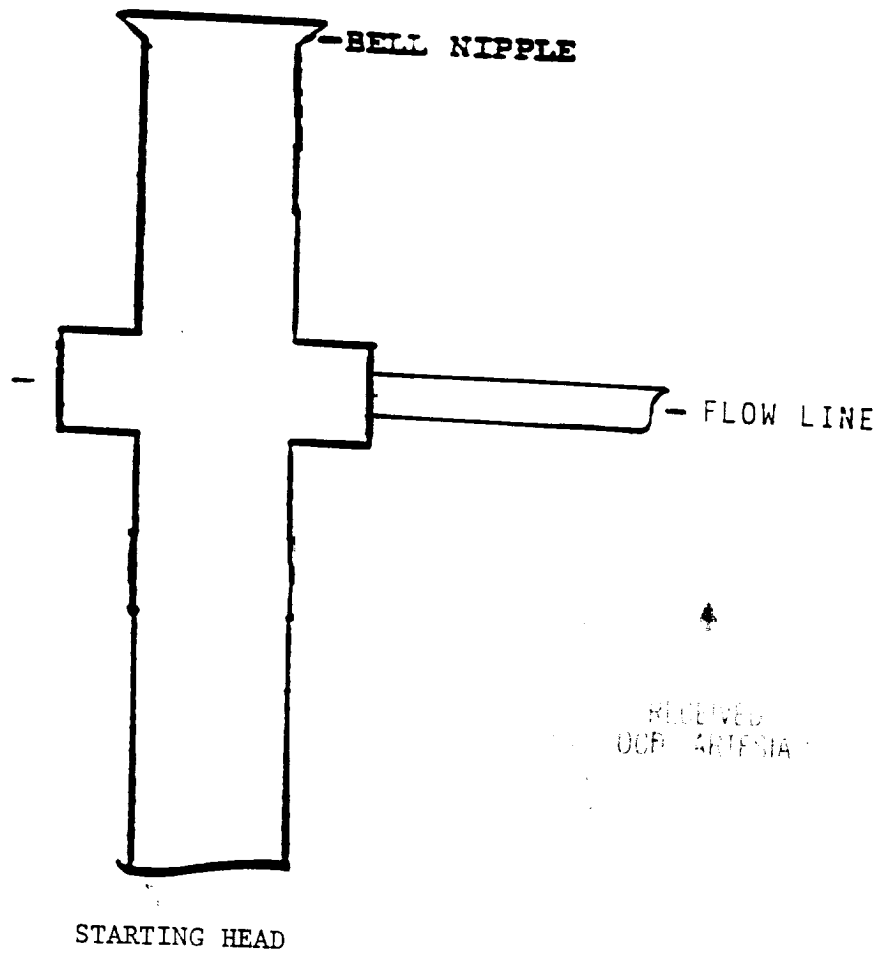


Shaffer 11" - 5,000 psi LWS Double Gate, 5,000 psi Shaffer Annular with 4" x 3" - 5,000 psi Oilmaster Choke Manifold and Koomey 6 Station Closing Unit, and 120 gallon Accumulator with Remote Control Panel

Choke Manifold

EXHIBIT A

ANNULAR PREVENTOR  
TO BE USED AS DIVERTOR ONLY



RECEIVED  
OCP ARTESIA

District I  
1625 N. French Dr., Hobbs, NM 88240  
District II  
511 South First, Artesia, NM 88210  
District III  
1000 Rio Brazos Road, Aztec, NM 87410  
District IV  
2040 South Pacheco, Santa Fe, NM 87505

State of New Mexico  
Energy Minerals and Natural Resources

Form C-101  
Revised March 17, 1999

Oil Conservation Division  
2040 South Pacheco  
Santa Fe, NM 87505

Submit to appropriate District Office  
State Lease - 6 Copies  
Fee Lease - 5 Copies

AMENDED REPORT

**APPLICATION FOR PERMIT TO DRILL, RE-ENTER, DEEPEN, PLUGBACK, OR ADD A ZONE**

<sup>1</sup> Operator Name and Address OXY USA Inc. P.O. Box 50250 Midland, TX 79710-0250		<sup>2</sup> GRID Number 16696
<sup>3</sup> Property Code 23067	<sup>4</sup> Property Name OXY Wild Boar State	<sup>5</sup> API Number 30015- 30161
		<sup>6</sup> Well No. 1

**Surface Location**

UL or lot no.	Section	Township	Range	Lot Idn	Feet from the	North/South line	Feet from the	East/West line	County
J	4	19S	29E		1650	South	1980	East	Eddy

**Proposed Bottom Hole Location If Different From Surface**

UL or lot no.	Section	Township	Range	Lot Idn	Feet from the	North/South line	Feet from the	East/West line	County

<sup>7</sup> Proposed Pool 1 Turkey Track Morrow, North 865cc	<sup>10</sup> Proposed Pool 2
--	-------------------------------

<sup>11</sup> Work Type Code N	<sup>12</sup> Well Type Code G	<sup>13</sup> Cable/Rotary R	<sup>14</sup> Lease Type Code S	<sup>15</sup> Ground Level Elevation 3412'
<sup>16</sup> Multiple No	<sup>17</sup> Proposed Depth 11400'	<sup>18</sup> Formation Morrow	<sup>19</sup> Contractor FWA-Peterson	<sup>20</sup> Spud Date 8/10/99

**Minimum WOC time | 8hrs. Proposed Casing and Cement Program**

Hole Size	Casing Size	Casing weight/foot	Setting Depth	Sacks of Cement	Estimated TOC
17-1/2"	13-3/8"	48#	400'	420sx	Surface
11"	8-5/8"	24-32#	3000'	980sx	Surface
7-7/8"	4-1/2"	11.6#	11400'	510sx	8500'

<sup>22</sup> Describe the proposed program. If this application is to DEEPEN or PLUG BACK, give the data on the present productive zone and proposed new productive zone. Describe the blowout prevention program, if any. Use additional sheets if necessary.

The State CZ (8650) will be Shut-In & plugged back if this well is successful in the Morrow. This well was originally permitted & approved 3/16/98 and expired 8/16/99.

SEE OTHER SIDE

<sup>23</sup> I hereby certify that the information given above is true and complete to the best of my knowledge and belief.

Signature: *David Stewart*  
Printed name: David Stewart

Title: Regulatory Analyst

Date: 8/4/99 Phone: 915-685-5717

OIL CONSERVATION DIVISION

Approved by: ORIGINAL SIGNED BY TIM W. GUM  
DISTRICT II SUPERVISOR

Title:  
Approval Date: 8-5-99 Expiration Date: 8-5-00

Conditions of Approval:  
Attached

ATTACHMENT C-101  
OXY USA Inc.  
OXY WILD BOAR STATE #1  
SEC 4 T19S R29E  
Eddy County, NM

PROPOSED TD: 11400' TVD

BOP PROGRAM: 0' - 400' None  
400'-3000' 13-3/8" 5M blind and pipe rams with 5M annular preventer.  
3000'-11400' 13-3/8" 5M blind and pipe rams with 5M annular preventer and rotating head below 8500'.

CASING: 13-3/8" 48# H40 ST&C casing @ 400'. 17-1/2" hole.  
8-5/8" 24-32# K55 ST&C casing @ 3000', 11" hole  
4-1/2" 11.6# N80-S95 LT&C casing @ 11400', 7-7/8" hole.

CEMENT: Surface - Circulate cement with 220sx 65/35 POZ/C w/2% CaCl<sub>2</sub> + 6% gel + .25#/sx Cello-seal followed by 200sx Class C with 2% CaCl<sub>2</sub>.  
Intermediate - Circulate cement with 780sx POZ/C w/ 6% gel + 5#/sx salt + .25#/sx Cello-seal followed by 200sx Class C with 2% CaCl<sub>2</sub>. Cement volumes may be adjusted to fluid caliper.  
Production - Cement with 435sx 15:61:11 POZ/C/CSE with .005#/sx Static Free + .005gps FP-6L + .5% FL-52 + .5% FL-25 + 8#/sx Gilsonite followed by 75sx Cl C with .005#/sx Static Free + .005gps FP-6L + .7% FL-25. Estimated top of cement is 8500'. Cement volumes may be adjusted to hole caliper.

MUD: 0' - 400' Fresh water/native mud. Lime for pH control (9 to 10). Paper for seepage. Wt. 8.6-8.7 ppg, vis 32-34 sec.  
400' - 3000' Fresh/Brine water. Lime for pH control (10-10.7). Paper for seepage. Wt. 10-10.1 ppg, vis 28-32 sec  
3000' - 8800' Fresh water. Lime for pH control (9-9.5). Paper for seepage. Wt. 8.4-8.5 ppg, vis 28-29 sec  
8800' - 10100' Cut brine. Lime for pH control (10-10.5). Wt. 8.8-9.0 ppg, vis 28-29 sec  
10100' - 11400' Mud up with an Duo Vis/Flo Trol mud system. Wt. 9.5-10.5 ppg, vis 42-48 sec WL 6-8cc.

DISTRICT I  
P.O. Box 1980, Hobbs, NM 88240

State of New Mexico  
Energy, Minerals and Natural Resources Department

Form C-102  
Revised February 10, 1994  
Instruction on back  
Submit to Appropriate District Office  
State Lease - 4 Copies  
Fee Lease - 3 Copies

DISTRICT II  
P.O. Drawer DD, Artesia, NM 88210

OIL CONSERVATION DIVISION  
P.O. Box 2088  
Santa Fe, New Mexico 87504-2088

RECEIVED  
OCD ARTESIA

AMENDED REPORT

DISTRICT III  
1000 Rio Brazos Rd., Aztec, NM 87410

WELL LOCATION AND ACREAGE DEDICATION PLAT

API Number 30-015-30161	Pool Code 86500	Pool Name Turkey Track Morrow, North
Property Code 23067	Property Name OXY WILD BOAR STATE	Well Number 1
OGRID No. 16696	Operator Name OXY USA INC.	Elevation 3412'

Surface Location

UL or lot No.	Section	Township	Range	Lot Idn	Feet from the	North/South line	Feet from the	East/West line	County
J	4	19 S	29 E		1650	SOUTH	1980	EAST	EDDY

Bottom Hole Location If Different From Surface

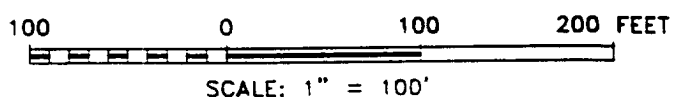
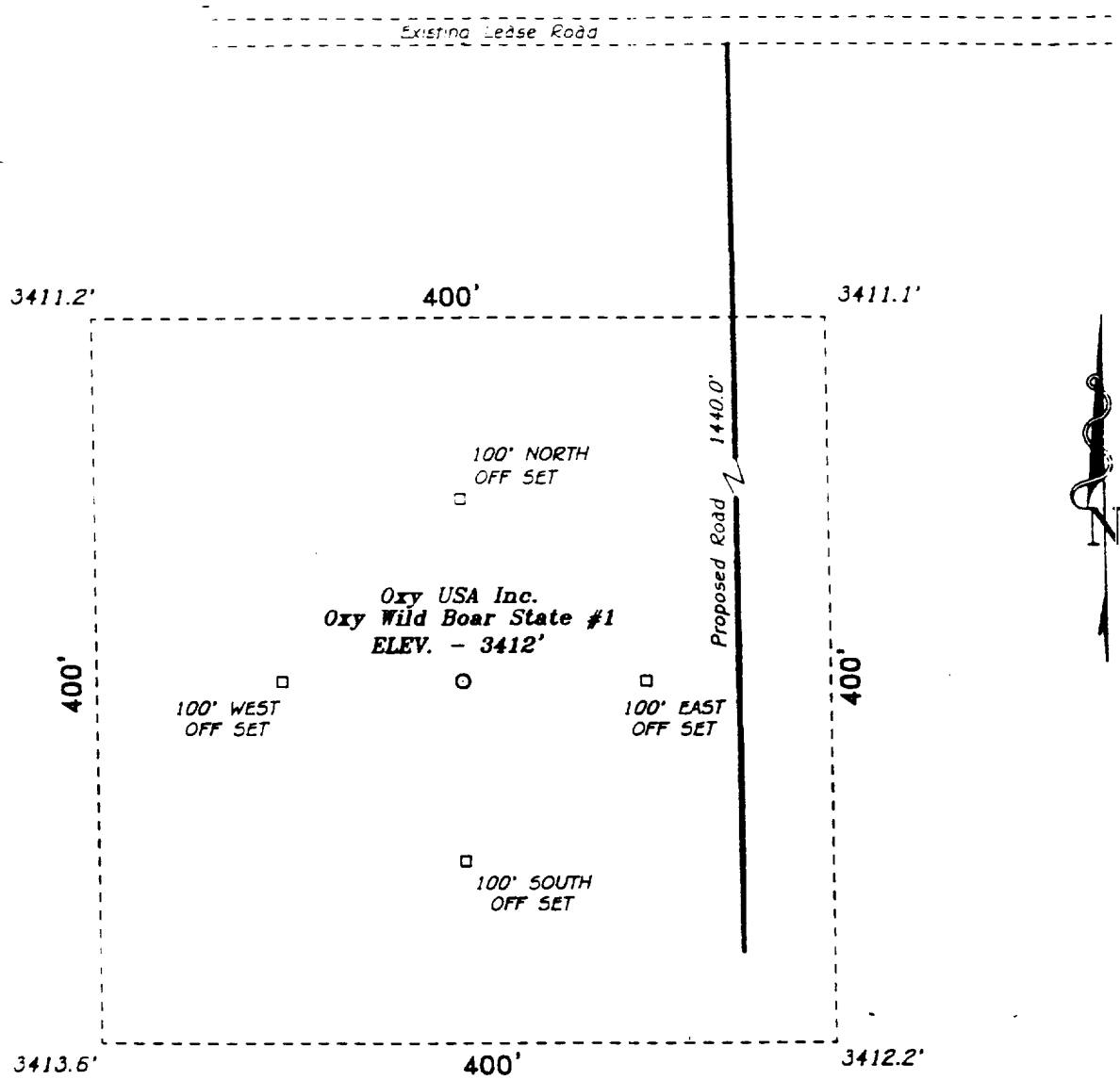
UL or lot No.	Section	Township	Range	Lot Idn	Feet from the	North/South line	Feet from the	East/West line	County

Dedicated Acres 320.95	Joint or infill N	Consolidation Code	Order No.
---------------------------	----------------------	--------------------	-----------

NO ALLOWABLE WILL BE ASSIGNED TO THIS COMPLETION UNTIL ALL INTERESTS HAVE BEEN CONSOLIDATED OR A NON-STANDARD UNIT HAS BEEN APPROVED BY THE DIVISION

<p>LOT 4 - 40.66 ACRES    LOT 4 - 40.59 ACRES    LOT 2 - 40.51 ACRES    LOT 1 - 40.44 ACRES</p>				<p>OPERATOR CERTIFICATION</p> <p><i>I hereby certify that the information contained herein is true and complete to the best of my knowledge and belief.</i></p> <p><u>David Stewart</u> Signature</p> <p>David Stewart Printed Name</p> <p>Regulatory Analyst Title</p> <p>8/4/99 Date</p>
<p>State CZ-1</p>				
<p>SURVEYOR CERTIFICATION</p> <p><i>I hereby certify that the well location shown on this plat was plotted from field notes of actual surveys made by me or under my supervision, and that the same is true and correct to the best of my belief.</i></p> <p>March 4, 1998 Date Surveyed</p> <p>GARY L. JONES Signature &amp; Seal of Professional Surveyor</p> <p>7977 No. 8124</p> <p>Certificate No. 7977</p> <p>BASIN SURVEYS</p>				

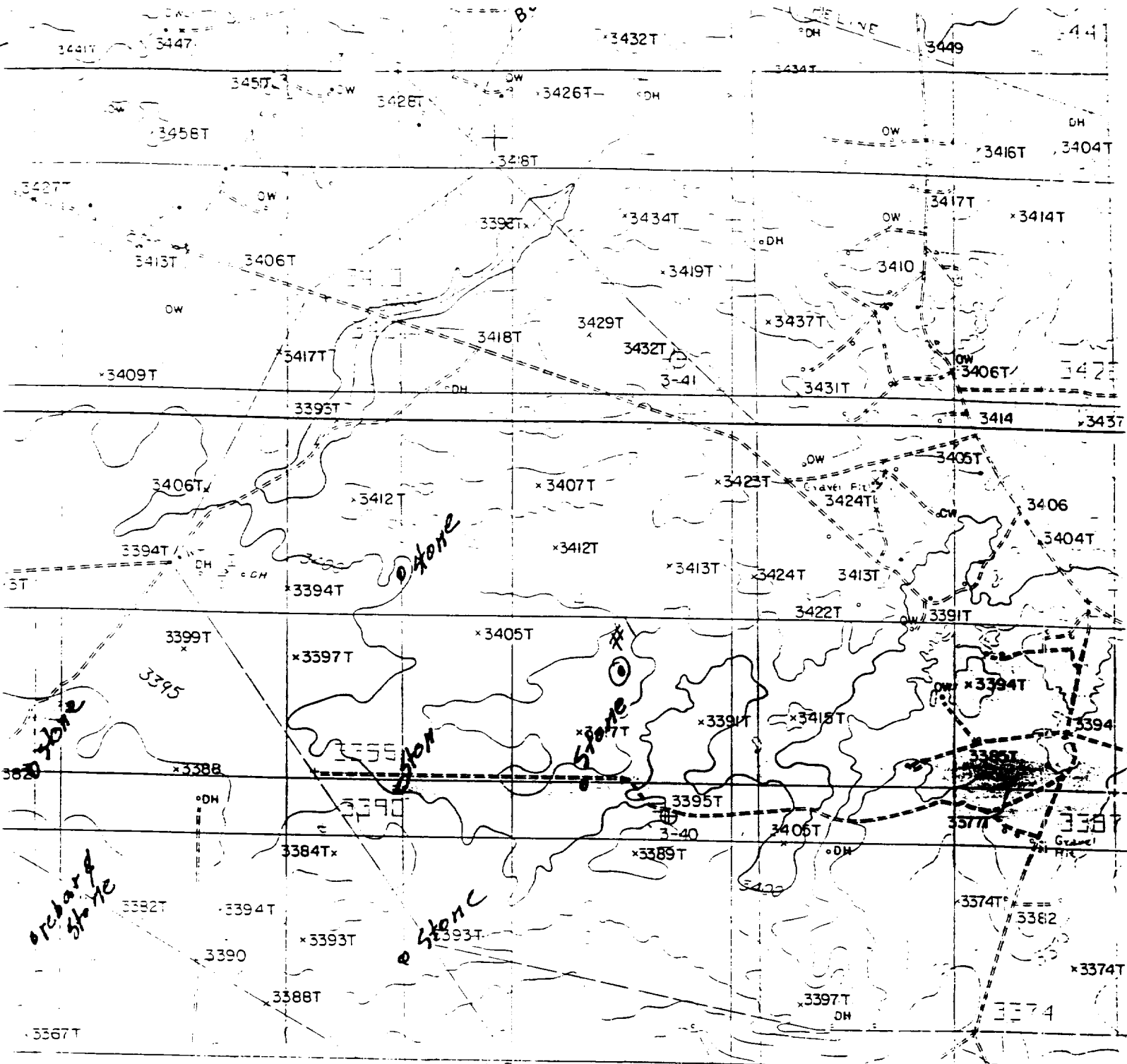
SECTION 4, TOWNSHIP 19 SOUTH, RANGE 29 EAST, N.M.P.M.,  
 EDDY COUNTY, NEW MEXICO.



<b>Oxy USA Inc.</b>	
REF: Oxy Wild Boar State No. 1 / Well Pad Topo	
THE OXY WILD BOAR STATE No. 1 LOCATED 1650' FROM THE SOUTH LINE AND 1980' FROM THE EAST LINE OF SECTION 4, TOWNSHIP 19 SOUTH, RANGE 29 EAST, N.M.P.M., EDDY COUNTY, NEW MEXICO.	
W.C. Number: R124	Drawn By: K. GOAD
Survey Date: 03-04-98	Sheet: 1 of 1 Sheets

**BASIN SURVEYS** P.O. BOX 1756 - HOBBS, NEW MEXICO

Map: 03-04-98 Disk: 03-98-01 R124A.DWG



OXY USA INC.  
 OXY WILD BOAR STATE #1  
 1650' FSL & 1980' FEL  
 Sec. 4, T-19-S, R-29-E,  
 Eddy County, New Mexico.



SCALE: 1"=2000'

