

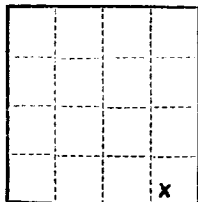
New Mexico

(SUBMIT IN TRIPLICATE)


Land Office

06299

Lease No.



UNITED STATES
DEPARTMENT OF THE INTERIOR
GEOLOGICAL SURVEY



MAY 1 1957

SUNDRY NOTICES AND REPORTS ON WELLS

Oil Cons. Comm.

NOTICE OF INTENTION TO DRILL.....	<input checked="" type="checkbox"/>	SUBSEQUENT REPORT OF WATER SHUT-OFF.....	
NOTICE OF INTENTION TO CHANGE PLANS.....		SUBSEQUENT REPORT OF SHOOTING OR ACIDIZING.....	
NOTICE OF INTENTION TO TEST WATER SHUT-OFF.....		SUBSEQUENT REPORT OF ALTERING CASING.....	
NOTICE OF INTENTION TO RE-DRILL OR REPAIR WELL.....		SUBSEQUENT REPORT OF RE-DRILLING OR REPAIR.....	
NOTICE OF INTENTION TO SHOOT OR ACIDIZE.....		SUBSEQUENT REPORT OF ABANDONMENT.....	
NOTICE OF INTENTION TO PULL OR ALTER CASING.....		SUPPLEMENTARY WELL HISTORY.....	
NOTICE OF INTENTION TO ABANDON WELL.....			

(INDICATE ABOVE BY CHECK MARK NATURE OF REPORT, NOTICE, OR OTHER DATA)

February 27, 1957

Federal "M" Lease

Well No. L-2nd is located 330 ft. from ☒ N ☒ S line and 990 ft. from ☒ E ☒ W line of sec. 28

Sec. 28
(1/4 Sec. and Sec. No.)

20-1 30-1
(Twp.) (Range)

N. 2. 1. 1.
(Meridian)

Dos Hermanos
(Field)

Eddy
(County or Subdivision)

New Mexico
(State or Territory)

The elevation of the derrick floor above sea level is 3371 ft.

DETAILS OF WORK

(State names of and expected depths to objective sands; show sizes, weights, and lengths of proposed casings; indicate mudding jobs, cementing points, and all other important proposed work)

I plan to drill a 1725' lates lime test, using cable tools all the way.

8-5/8" surface casing will be run to the first salt at approximately 500' and cemented with 125 sacks.

A 7" oil string will be cemented at approximately 1600' in hard sand with sufficient cement to obtain circulation.

All casing will be run and cemented under procedures approved by the U. S. Geological Survey.

I understand that this plan of work must receive approval in writing by the Geological Survey before operations may be commenced.

Company John H. Trigg

Address P. O. Box 5629

Roswell, New Mexico

By

Title

Owner

NEW MEXICO
OIL CONSERVATION COMMISSION

Form C-128

Well Location and/or Gas Proration Plat

Date 3-11-56

Operator John W. Trigg

Lease Federal

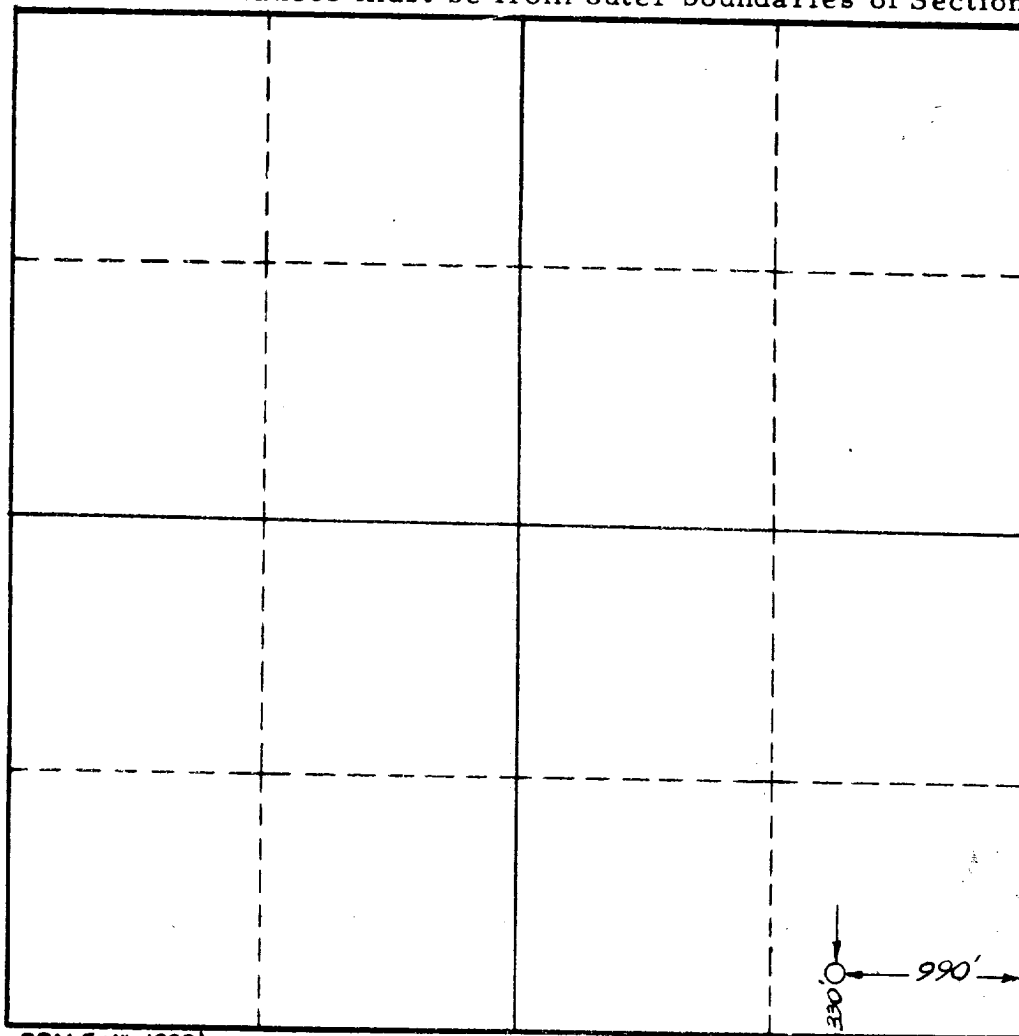
Well No. 4-28 Section 28 Township 20 S Range 30 E NMPM

Located 330 Feet From South Line, 990 Feet From East Line,

Lea County, New Mexico. G. L. Elevation 5368.6

Name of Producing Formation _____ Pool _____ Dedicated Acreage _____

(Note: All distances must be from outer boundaries of Section)



SCALE: 1"=1000'

1. Is this Well a Dual Comp. ? Yes ___ No ___.
2. If the answer to Question 1 is yes, are there any other dually completed wells within the dedicated acreage? Yes ___ No ___.

This is to certify that the above plat was prepared from field notes of actual surveys made by me or under my supervision and that the same are true and correct to the best of my knowledge and belief.

Name _____
Position _____
Representing _____
Address _____

Date Surveyed 3-11-56
John W. West
Registered Professional Engineer and/or
Land Surveyor