



IN REPLY REFER TO:

UNITED STATES
DEPARTMENT OF THE INTERIOR

GEOLOGICAL SURVEY
P. O. Drawer 1857
Roswell, New Mexico

RECEIVED

JUL 30 1963

July 29, 1963
ARTESIA OFFICE

Mr. Harvey E. Yates
320 Carper Building
Artesia, New Mexico

Dear Mr. Yates:

Your Notice of Intention to Drill well No. 1 Trigg "A" (copy attached) in the NE 1/4 sec. 31, T. 20 S., R. 30 E., N.M.P.M., Eddy County, New Mexico, lease New Mexico 05908-A, to a depth of 1,800 feet to test the Yates-Seven Rivers formations, has been forwarded to this office for approval.

Pursuant to authority delegated to the Regional Oil and Gas Supervisor on May 10, 1962, 27 F.R. 4814, I hereby approve the Notice of Intention to Drill described in the foregoing subject to the following conditions:

1. Drilling operations so authorized are subject to the attached sheet for general conditions of approval.
2. A daily progress report is to be furnished in duplicate from spud date until completion of the well.
3. Drilling rig must not be moved from well without prior approval from the Survey (30 CFR 221.34c).

If the lease is to be considered for extension by diligent drilling operations, the lease rental must be timely paid.

Very truly yours,

(ORIG. SGD.) JOHN A. ANDERSON

JOHN A. ANDERSON
Regional Oil and Gas Supervisor

Attachment

Copy to: Washington
Mining Branch (2)
NMOC-~~Artesia~~ (2) (w/2 cys Notice)
Artesia
Roswell (2)

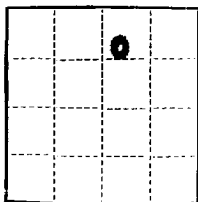
REShook:hb 7/26/63

(SUBMIT IN TRIPLICATE)

Land Office **New Mexico**

Lease No. **05908-A**

Unit _____



UNITED STATES
DEPARTMENT OF THE INTERIOR
GEOLOGICAL SURVEY

SUNDRY NOTICES AND REPORTS ON WELLS

| | | | |
|--|-------------------------------------|--|--|
| NOTICE OF INTENTION TO DRILL | <input checked="" type="checkbox"/> | SUBSEQUENT REPORT OF WATER SHUT-OFF | |
| NOTICE OF INTENTION TO CHANGE PLANS | | SUBSEQUENT REPORT OF SHOOTING OR ACIDIZING | |
| NOTICE OF INTENTION TO TEST WATER SHUT-OFF | | SUBSEQUENT REPORT OF ALTERING CASING | |
| NOTICE OF INTENTION TO RE-DRILL OR REPAIR WELL | | SUBSEQUENT REPORT OF RE-DRILLING OR REPAIR | |
| NOTICE OF INTENTION TO SHOOT OR ACIDIZE | | SUBSEQUENT REPORT OF ABANDONMENT | |
| NOTICE OF INTENTION TO PULL OR ALTER CASING | | SUPPLEMENTARY WELL HISTORY | |
| NOTICE OF INTENTION TO ABANDON WELL | | | |

(INDICATE ABOVE BY CHECK MARK NATURE OF REPORT, NOTICE, OR OTHER DATA)

July 24,

Trigg Federal "A"

Well No. **1** is located **660** ft. from **{N}** line and **1980** ft. from **{E}** line of sec. **31**

SW1/4 Sec. 31 **20 S.** **30 E.** **H.M.P.M.**

Wildcat
(Field)

Eddy
(County or Subdivision)

New Mexico
(State or Territory)

RECEIVED
JUL 26 1961
U. S. GEOLOGICAL SURVEY
ARTESIA, NEW MEXICO

The elevation of the derrick floor above sea level is _____ ft.

DETAILS OF WORK

(State names of and expected depths to objective sands; show sizes, weights, and lengths of proposed casings; indicate mudding jobs, cementing points, and all other important proposed work)

It is proposed to drill with cable tools to approximately 1800' for a Yates-Seven Rivers Test.

Proposed casing program:

- 8 5/8" 24# set at 350 feet, cement circulated**
- 7" 20# tacked in at 1400 feet with 25 sacks**
- 4 1/2" 9.5# set at total depth, cement circulated.**

I agree to abide by R-111-A insofar as the casing program is concerned.

I understand that this plan of work must receive approval in writing by the Geological Survey before operations may be commenced.

Company **HARVEY E. YATES**
Address **320 Carper Building**
Artesia, New Mexico.

By **HARVEY E. YATES**
[Signature]
By **Jack W. McCaw**
Title **Land Department**

| | |
|---------------------------|-----|
| NUMBER OF COPIES RECEIVED | |
| DISTRIBUTION | |
| SANTA FE | |
| FILE | |
| U.S.G.S. | |
| LAND OFFICE | |
| TRANSPORTER | OIL |
| | GAS |
| PRODUCTION OFFICE | |
| OPERATOR | |

NEW MEXICO OIL CONSERVATION COMMISSION
WELL LOCATION AND ACREAGE DEDICATION PLAT
 SEE INSTRUCTIONS FOR COMPLETING THIS FORM ON THE REVERSE SIDE

FORM C-128
 Revised 5/1/57

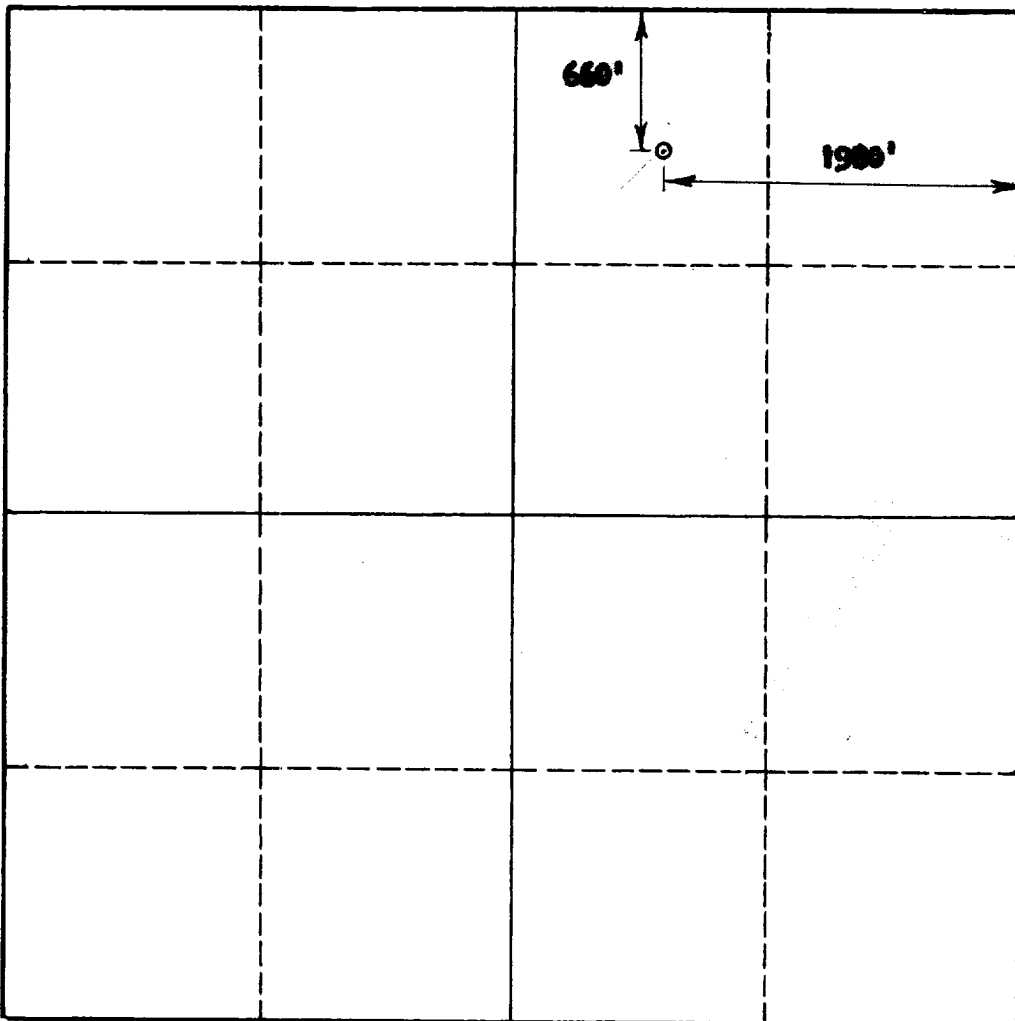
SECTION A

| | | | | |
|---|--|-----------------------------------|---------------------------------------|-----------------------|
| Operator Harvey E. Yates | | Lease Trigg Federal "A" | | Well No. 1 |
| Unit Letter B | Section 31 | Township 20 South | Range 30 East | County Eddy |
| Actual Footage Location of Well: 660 feet from the North line and 1900 feet from the East line | | | | |
| Ground Level Elev. 3297 | Producing Formation Yates-Seven Rivers | Pool Wildcat | Dedicated Acreage: 40 Acres | |

1. Is the Operator the only owner in the dedicated acreage outlined on the plat below? YES NO . ("Owner" means the person who has the right to drill into and to produce from any pool and to appropriate the production either for himself or for himself and another. (65-3-29 (e) NMSA 1935 Comp.)
2. If the answer to question one is "no," have the interests of all the owners been consolidated by communitization agreement or otherwise? YES NO . If answer is "yes," Type of Consolidation _____
3. If the answer to question two is "no," list all the owners and their respective interests below:

| Owner | Land Description |
|-------|------------------|
| | |

SECTION B




CERTIFICATION

I hereby certify that the information in SECTION A above is true and complete to the best of my knowledge and belief.

Jack W. McCaw
 Name **Jack W. McCaw**
 Position **Land Department**
 Company **HARVEY E. YATES**
 Date **7 - 22 - 63**

I hereby certify that the well location shown on the plat in SECTION B was plotted from field notes of actual surveys made by me or under my supervision, and that the same is true and correct to the best of my knowledge and belief.

Date Surveyed **7 - 20 - 63**
 Registered Professional Engineer and/or Land Surveyor
John A. Stewart
 Certificate No. **1787**



INSTRUCTIONS FOR COMPLETION OF FORM C-128

1. Operator shall furnish and certify to the information called for in Section A.
2. Operator shall outline the dedicated acreage for *both* oil and gas wells on the plat in Section B.
3. A registered professional engineer or land surveyor registered in the State of New Mexico or approved by the Commission shall show on the plat the location of the well and certify this information in the space provided.
4. All distances shown on the plat must be from the outer boundaries of the Section.
5. If additional space is needed for listing owners and their respective interests as required in question 3 of Section A, please use space below.