

DISTRICT I
P.O. Box 1880, Hobbs, NM 88240

State of New Mexico
Energy, Minerals and Natural Resources Department

Form C-102
Revised February 10, 1994
Instruction on back
Submit to Appropriate District Office
State Lease - 4 Copies
Fee Lease - 3 Copies

DISTRICT II
P.O. Drawer DD, Artesia, NM 88210

OIL CONSERVATION DIVISION

DISTRICT III
1000 Rio Brazos Rd., Aztec, NM 87410

P.O. Box 2088
Santa Fe, New Mexico 87504-2088

☐ AMENDED REPORT

WELL LOCATION AND ACREAGE DEDICATION PLAT

API Number 30-015-28025	Pool Code 96034	Pool Name WILCOAT UND. (BONE SPRING)
Property Code 006345	Property Name KEYSTONE	Well Number 2
OGRID No. 014007	Operator Name MARALO, INC.	Elevation 3208

Surface Location

UL or lot No.	Section	Township	Range	Lot Idn	Feet from the	North/South line	Feet from the	East/West line	County
J	32	20 S	28 E		1980	SOUTH	1980	EAST	EDDY

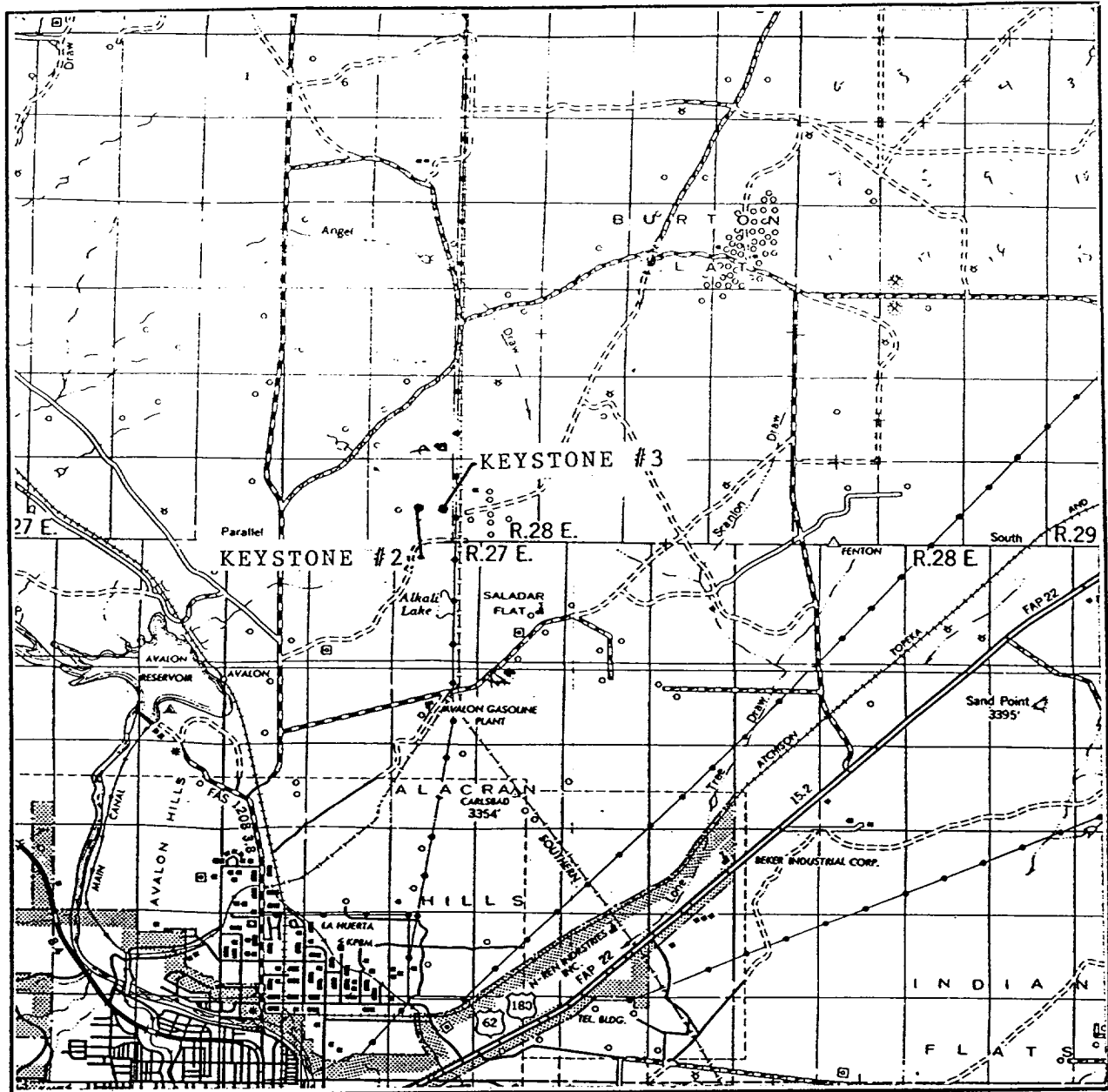
Bottom Hole Location If Different From Surface

UL or lot No.	Section	Township	Range	Lot Idn	Feet from the	North/South line	Feet from the	East/West line	County
Dedicated Acres 40	Joint or Infill N	Consolidation Code	Order No.						

NO ALLOWABLE WILL BE ASSIGNED TO THIS COMPLETION UNTIL ALL INTERESTS HAVE BEEN CONSOLIDATED
OR A NON-STANDARD UNIT HAS BEEN APPROVED BY THE DIVISION

	OPERATOR CERTIFICATION <i>I hereby certify the the information contained herein is true and complete to the best of my knowledge and belief.</i> Signature _____ Printed Name _____ Title _____ Date _____
	SURVEYOR CERTIFICATION <i>I hereby certify that the well location shown on this plat was plotted from field notes of actual surveys made by me or under my supervision and that the same is true and correct to the best of my belief.</i> GARY L. JONES JUNE 16, 1994 Date Surveyed Signature & Seal of Professional Surveyor
	W.B. Num. 94-11-0979
	Certificate No. JOHN W. WEST, 676 RONALD J. EIDSON, 3239 GARY L. JONES, 7977

VICINITY MAP



SCALE: 1" = 2 MILES

SEC. 32 TWP. 20 S RGE. 28 E

SURVEY N.M.P.M.

COUNTY EDDY STATE N.M.

DESCRIPTION 1980' FSL & 1980' FEL

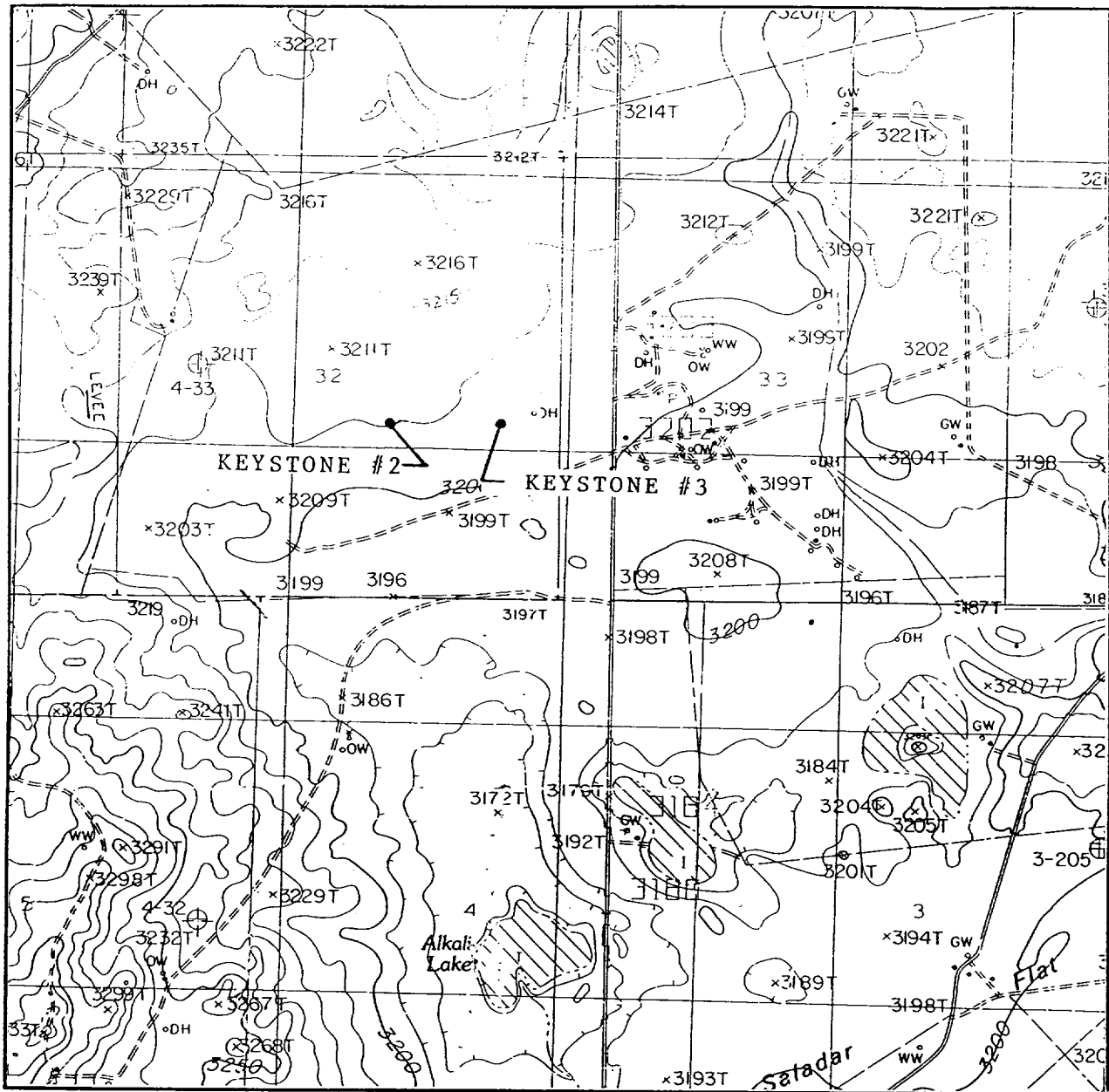
ELEVATION 3208'

OPERATOR MARALO, INC.

LEASE KEYSTONE

JOHN WEST ENGINEERING
HOBBS, NEW MEXICO
(505) 393-3117

LOCATION VERIFICATION MAP



SCALE: 1" = 2000'

CONTOUR INTERVAL 10'

SEC. 32 TWP. 20 S RGE. 28 E

SURVEY N.M.P.M.

COUNTY EDDY STATE N.M.

DESCRIPTION 1980' FSL & 660' FEL
1980' FSL & 1980' FEL

ELEVATION 3205'
3208'

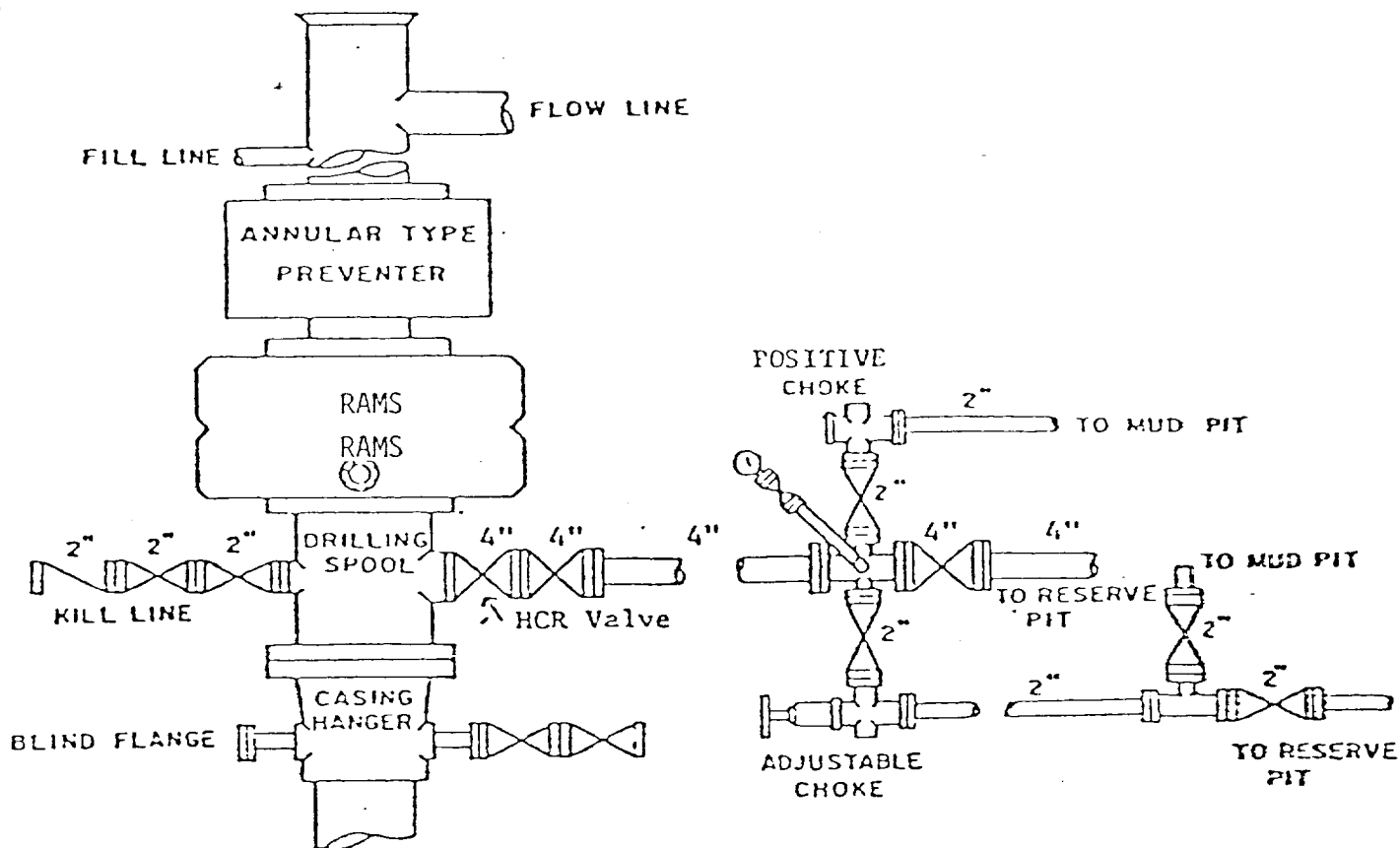
**JOHN WEST ENGINEERING
HOBBS, NEW MEXICO
(505) 393-3117**

OPERATOR MARALO, INC.

LEASE KEYSTONE

U.S.G.S. TOPOGRAPHIC MAP

ANGEL DRAW, N.M.



BOP STACK

3000 PSI WORKING PRESSURE

BOP ARRANGEMENT