

District II  
811 South First, Artesia, NM 88210

District H1  
1 000 Rio Brazos Rd., Aztec, NM 8741 0

District IV  
1220 S. St. Francis Dr., Santa Fe, NM 8

Oil Conservation Division  
1220 South St. Francis Dr.  
Santa Fe, NM 87505

Submit to Appropriate District Office  
5 Copies

☐ AMENDED REPORT

## I. REQUEST FOR ALLOWABLE AND AUTHORIZATION TO TRANSPORT

<sup>1</sup> Operator name and Address Bonneville Fuels Corporation 1700 Broadway, Suite 1150, Denver, CO 80290		<sup>2</sup> OGRID Number 002678
		<sup>3</sup> Reason for Filing Code/ Effective Date CG
<sup>4</sup> API Number 30-0 15 29879	<sup>5</sup> Pool Name Avalon Upper Penn Gas	<sup>6</sup> Pool Code 71000
<sup>7</sup> Property Code 021883	<sup>8</sup> Property Name Lake Shore Federal Com 10	<sup>9</sup> Well Number #2


## II. <sup>10</sup> Surface Location

Ul or lot no. 1	Section 10	Township 21S	Range 26E	Lot.1dn	Feet from the 1750 '	North/South Line S	Feet from the 660'	East West line E	County Eddy
--------------------	---------------	-----------------	--------------	---------	-------------------------	-----------------------	-----------------------	---------------------	----------------

## 11 Bottom Hole Location

UL or lot no. I	Section 10	Township 21S	Range 26E	Lot Idn	Feet from the	North/South line	Feet from the	East West line	County Eddy
12 Lse Code F	13 Producing Method P	14 Gas Connection Date 6/01/01		15 C-129 Permit Number		16 C-129 Effective Date		17 C-129 Expiration Date	

### III. Oil and Gas Transporters

18 Transporter OGRID	19 Transporter Name and Address	20 POD	21 O/G	22 POD ULSTR Location and Description
007057	El Paso Field Services P. O. Box 1492, El Paso TX 79978	2821391	G	
138648	Amoco Production Co P O Box 591, Tulsa, OK 74102	2821390	O	


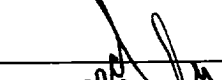

### Produced Water

Produced Water	
<sup>23</sup> POD 2821392	<sup>24</sup> POD ULSTR Location and Description As above

## V. Well Completion Data

V. Well Completion Data					
25 Spud Date	26 Ready Date	27 TD	28 PBTD,	29 Perforations	30 DHC, MC
31 Hole Size	32 Casing & Tubing Size	33 Depth Set		34 Sacks Cement	

## V1. Well Test Data

V1. Well Test Data					
35 Date New Oil	36 Gas Delivery Date	37 Test Date	38 Test Length	39 Tbg. Pressure	40 Csg. Pressure
41 Choke Size	42 Oil	43 Water	44 Gas	45 AOF	46 Test Method
47 I hereby certify that the rules of the Oil Conservation Division have been complied with and that the information given above is true and complete to the best of my knowledge and belief. Signature: 			OIL CONSERVATION DIVISION Approved by: 		
Printed name: R. A. Schwering, P. E.			Title:		
Title: Production Manager			Approval Date: 		
Date: 5/29/01		Phone: 203 863-1555 ext 213			