

District I
1625 N. French Dr., Hobbs, NM 88240
District II
811 South First, Artesia, NM 88210
District III
1000 Rio Brazos Road, Aztec, NM 87410
District IV
2040 South Pacheco, Santa Fe, NM 87505

State of New Mexico
Energy Minerals and Natural Resources

Form C-101
Revised March 17, 1999

Oil Conservation Division
2040 South Pacheco
Santa Fe, NM 87505

Submit to appropriate District Office
State Lease - 6 Copies
Fee Lease - 5 Copies

☐ AMENDED REPORT

APPLICATION FOR PERMIT TO DRILL, RE-ENTER, DEEPEN, PLUGBACK, OR ADD A ZONE

¹ Operator Name and Address POGO PRODUCING COMPANY PO BOX 10340 MIDLAND, TEXAS 79702-7340		² OGRID Number 017891	
³ Property Code 25273		⁴ API Number 30-018-51203	
⁵ Property Name DAVIS "7"		⁶ Well No. 2	

⁷ Surface Location

UL or lot no.	Section	Township	Range	Lot Idn	Feet from the	North/South line	Feet from the	East/West line	County
M	7	20 S	27 E		653	SOUTH	747'	WEST	EDDY

⁸ Proposed Bottom Hole Location If Different From Surface

UL or lot no.	Section	Township	Range	Lot Idn	Feet from the	North/South line	Feet from the	East/West line	County

⁹ Proposed Pool 1
UNDESIGNATED, QUEEN

¹⁰ Proposed Pool 2


¹¹ Work Type Code N	¹² Well Type Code O	¹³ Cable/Rotary R	¹⁴ Lease Type Code P	¹⁵ Ground Level Elevation 3342
¹⁶ Multiple NO	¹⁷ Proposed Depth 850	¹⁸ Formation QUEEN	¹⁹ Contractor UNKNOWN	²⁰ Spud Date 7/5/00

²¹ Proposed Casing and Cement Program

Hole Size	Casing Size	Casing weight/foot	Setting Depth	Sacks of Cement	Estimated TOC
11"	7 5/8"	26.4	450	200	CIRCULATED
6 3/4"	4 1/2"	11.6	850	250	CIRCULATED
				Te Surface	

22 Describe the proposed program. If this application is to DEEPEN or PLUG BACK, give the data on the present production zone and proposed new productive zone. Describe the blowout prevention program, if any. Use additional sheets if necessary.

1. PREPARE LOCATION FOR WATER WELL RIG. DIG & LINE SMALL RESERVE PIT
2. MIRU WATER WELL RIG. DRILL 7 1/8" HOLE TO 450'. RUN & CEMENT 7 5/8" CASING.
3. INSTALL HEAD. N/U DIVERTER/ PACKOFF SYSTEM.
4. DRILL PRODUCTION PORTION OF HOLE TO 850'. TD.
5. RUN & CEMENT 4 1/2" PRODUCTION CASING. RELEASE WATER WELL RIG.



²³ I hereby certify that the information given above is true and complete to the best of my knowledge and belief.

Signature:

Printed name: Richard L. Wright

Title: Division Operation Manager

Date:

06/20/00

Phone:

(915)685-8100

OIL CONSERVATION DIVISION

Approved by:

ORIGINAL SIGNED BY TIM W. GUM
DISTRICT II SUPERVISOR

Title:

Approval Date:

JUN 23 2000

Expiration Date:

JUN 23 2001

Conditions of Approval:

Attached ☐

Notify OCD at SPUD & TIME
to witness cementing the

7 5/8" casing.

DISTRICT I
P.O. Box 1990, Hobbs, NM 88241-1990

State of New Mexico
Energy, Minerals and Natural Resources Department

Revised February 10, 1994
Submit to Appropriate District Office
State Lease - 4 Copies
Fee Lease - 3 Copies

DISTRICT II
P.O. Drawer DD, Artesia, NM 88211-0719

DISTRICT III
1000 Rio Brazos Rd., Aztec, NM 87410

DISTRICT IV
P.O. BOX 2088, SANTA FE, N.M. 87504-2088

OIL CONSERVATION DIVISION
P.O. Box 2088
Santa Fe, New Mexico 87504-2088

☐ AMENDED REPORT

WELL LOCATION AND ACREAGE DEDICATION PLAT

API Number		Pool Code	Pool Name Undesignated Queen	
Property Code 25273	Property Name DAVIS 7			Well Number 2
OGRID No. 017891	Operator Name POGO PRODUCING COMPANY			Elevation 3342


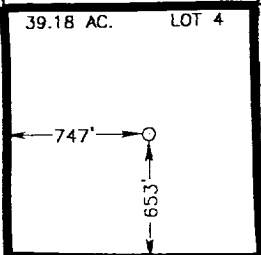
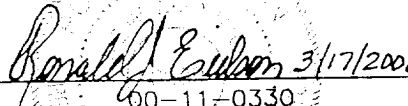
Surface Location

UL or lot No. LOT 4	Section 7	Township 20 S	Range 27E	Lot Idn	Feet from the 653	North/South line SOUTH	Feet from the 747	East/West line WEST	County EDDY
------------------------	--------------	------------------	--------------	---------	----------------------	---------------------------	----------------------	------------------------	----------------

Bottom Hole Location If Different From Surface

UL or lot No.	Section	Township	Range	Lot Idn	Feet from the	North/South line	Feet from the	East/West line	County
Dedicated Acres 40	Joint or Infill	Consolidation Code		Order No.					

NO ALLOWABLE WILL BE ASSIGNED TO THIS COMPLETION UNTIL ALL INTERESTS HAVE BEEN CONSOLIDATED
OR A NON-STANDARD UNIT HAS BEEN APPROVED BY THE DIVISION

38.04 AC. LOT 1						OPERATOR CERTIFICATION I hereby certify that the information contained herein is true and complete to the best of my knowledge and belief.  Signature Richard L. Wright Printed Name Div. Operations Mgr. Title 06/20/00 Date
39.18 AC. LOT 2						
39.34 AC. LOT 3						
39.18 AC. LOT 4						
						SURVEYOR CERTIFICATION I hereby certify that the well location shown on this plat was plotted from field notes of actual surveys made by me or under my supervision and that the same is true and correct to the best of my belief. MARCH 3, 2000 Date Surveyed Signature & Seal of Professional Surveyor  60-11-0330 Certificate No. RONALD J. EIDSON 3239 GARY EIDSON 12641 MACON McDONALD 12185