

District I
PO Box 1980, Hobbs, NM 88241-1980
District II
PO Drawer DD, Artesia, NM 88211-0719
District III
1000 Rio Brazos Rd., Aztec, NM 87410
District IV
PO Box 2088, Santa Fe, NM 87504-2088

State of New Mexico
Energy, Minerals & Natural Resources Department

OIL CONSERVATION DIVISION
PO Box 2088
Santa Fe, NM 87504-2088

Form C-101
Revised February 10, 1994
Instructions on back
Submit to Appropriate District Office
State Lease - 6 Copies
Fee Lease - 5 Copies

☐ AMENDED REPORT

APPLICATION FOR PERMIT TO DRILL, RE-ENTER, DEEPEN, PLUGBACK, OR ADD A ZONE

Operator Name and Address: Pogo Producing Company P. O. Box 10340, Midland, TX 79702-7340		OGRID Number 017891
		API Number 30-015-28456
Property Code 009346	Property Name State "2"	Well No. 4

Surface Location

UL or lot no.	Section	Township	Range	Lot Ida	Feet from the	North/South line	Feet from the	East/West line	County
J	2	22S	31E		1780	South	2310	East	Eddy

Proposed Bottom Hole Location If Different From Surface

UL or lot no.	Section	Township	Range	Lot Ida	Feet from the	North/South line	Feet from the	East/West line	County

Proposed Pool 1 Lost Tank Delaware 40299	Proposed Pool 2
---	-----------------

Work Type Code N	Well Type Code O	Cable/Rotary R	Lease Type Code S	Gross Level Elevation
Multiple N	Proposed Depth 8500'	Formation Delaware	Contractor Nabors	Spud Date upon approval

Proposed Casing and Cement Program

Hole Size	Casing Size	Casing weight/foot	Setting Depth	Sacks of Cement	Estimated TOC
17-1/2	13-3/8	54.5#	850	700	circulated
11	8-5/8	24# & 32#	4250	1200	circulated
7-7/8	5-1/2	15.5# & 17#	8500	1000	circulated

Describe the proposed program. If this application is to DEEPEN or PLUG BACK give the data on the present productive zone and proposed new productive zone. Describe the blowout prevention program, if any. Use additional sheets if necessary.

This proposed well is a Delaware test

BOP sketch is attached

Notify N.M.O.C.C. in sufficient
time to witness cementing
the 13 3/8" casing

I hereby certify that the information given above is true and complete to the best of my knowledge and belief.

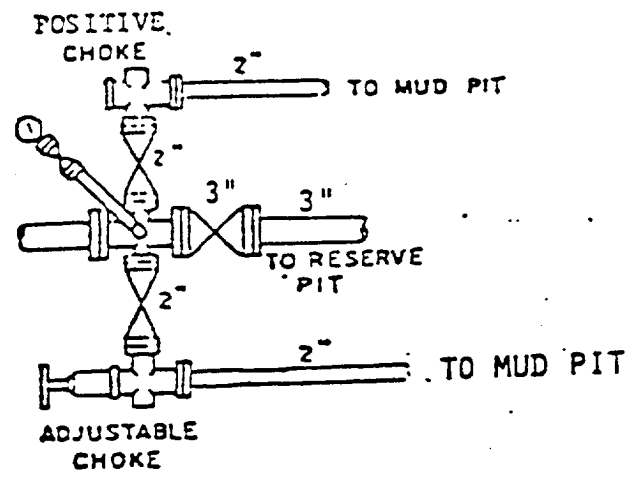
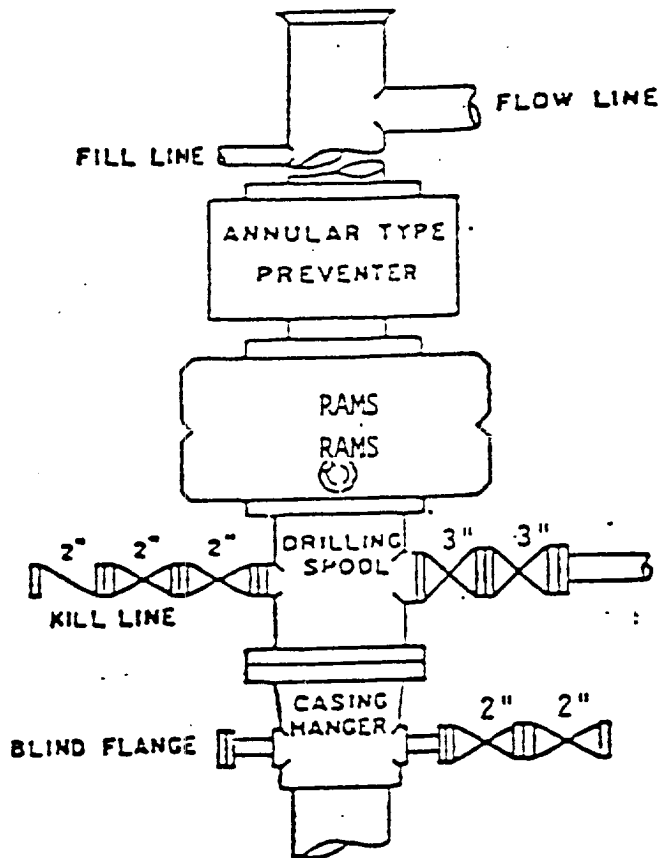
Signature: *Richard L. Wright*
Printed name: Richard L. Wright
Title: Division Operations Manager
Date: 4/12/95
Phone: (915) 682-6822

OIL CONSERVATION DIVISION

Approved by: ORIGINAL SIGNED BY TIM W. GUM
Title: DISTRICT II SUPERVISOR

Approval Date: APR 17 1995
Expiration Date: APR 17 1995

Conditions of Approval:
Attached ☐



BOP STACK

3000 PSI WORKING PRESSURE

BOP ARRANGEMENT

DISTRICT I
P.O. Box 1980, Hobbs, NM 88240

State of New Mexico
Energy, Minerals and Natural Resources Department

Form C-102
Revised February 10, 1994
Instruction on back
Submit to Appropriate District Office
State Lease - 4 Copies
Fee Lease - 3 Copies

DISTRICT II
P.O. Drawer DD, Artesia, NM 88210

OIL CONSERVATION DIVISION

DISTRICT III
1000 Rio Brazos Rd., Aztec, NM 87410

P.O. Box 2088
Santa Fe, New Mexico 87504-2088

☐ AMENDED REPORT

WELL LOCATION AND ACREAGE DEDICATION PLAT

API Number 30-015-28456	Pool Code 40299	Pool Name Lost Tank Delaware
Property Code 009346	Property Name STATE "2"	Well Number 4
OGRID No. 017891	Operator Name POGO PRODUCING COMPANY	Elevation 3530

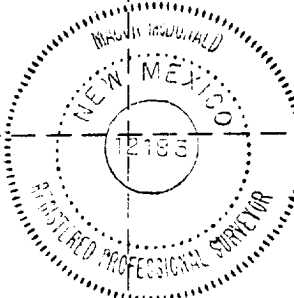
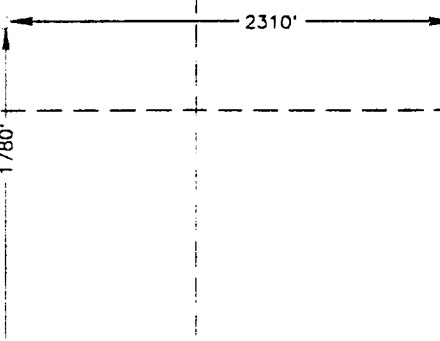
Surface Location

UL or lot No. J	Section 2	Township 22 S	Range 31 E	Lot Idn	Feet from the 1780	North/South line SOUTH	Feet from the 2310	East/West line EAST	County EDDY
---------------------------	---------------------	-------------------------	----------------------	---------	------------------------------	----------------------------------	------------------------------	-------------------------------	-----------------------

Bottom Hole Location If Different From Surface

UL or lot No.	Section	Township	Range	Lot Idn	Feet from the	North/South line	Feet from the	East/West line	County
Dedicated Acres 4c	Joint or Infill	Consolidation Code	Order No.						

NO ALLOWABLE WILL BE ASSIGNED TO THIS COMPLETION UNTIL ALL INTERESTS HAVE BEEN CONSOLIDATED
OR A NON-STANDARD UNIT HAS BEEN APPROVED BY THE DIVISION

LOT 4 40.06 AC.	LOT 3 39.93 AC.	LOT 2 39.81 AC.	LOT 1 39.68 AC.
			
			
OPERATOR CERTIFICATION <p>I hereby certify the the information contained herein is true and complete to the best of my knowledge and belief.</p> <p><u>Richard L. Wright</u> Signature</p> <p><u>Richard L. Wright</u> Printed Name</p> <p><u>Division Operations Manager</u> Title</p> <p><u>April 12, 1995</u> Date</p>			
SURVEYOR CERTIFICATION <p>I hereby certify that the well location shown on this plat was plotted from field notes of actual surveys made by me or under my supervision, and that the same is true and correct to the best of my belief.</p> <p><u>APRIL 11, 1995</u> Date Surveyed</p> <p><u>JLP</u> Signature & Seal of Professional Surveyor</p> <p><u>W.O. Num. 95-11-0558</u></p> <p>Certificate No. JOHN W. WEST, 676 RONALD J. EIDSON, 3239 WAGON McDONALD, 11121</p>			