

DISTRICT II  
P.O. Drawer DD, Artesia, NM 88211-0719

DISTRICT III  
1000 Rio Brazos Rd., Aztec, NM 87410

DISTRICT IV  
P.O. BOX 2088, SANTA FE, N.M. 87504-2088

# OIL CONSERVATION DIVISION

P.O. Box 2088  
Santa Fe, New Mexico 87504-2088

~~X~~ AMENDED REPORT

## WELL LOCATION AND ACREAGE DEDICATION PLAT

API Number <b>30-015-28872</b>	Pool Code <b>47545</b>	Pool Name <b>NASH DRAW-BRUSHY CANYON</b>
Property Code <b>17626</b>	Property Name <b>GOLD RUSH 30 FEDERAL</b>	Well Number <b>4</b>
OGRID No. <b>014007</b>	Operator Name <b>MARALO, INC.</b>	Elevation <b>3074</b>

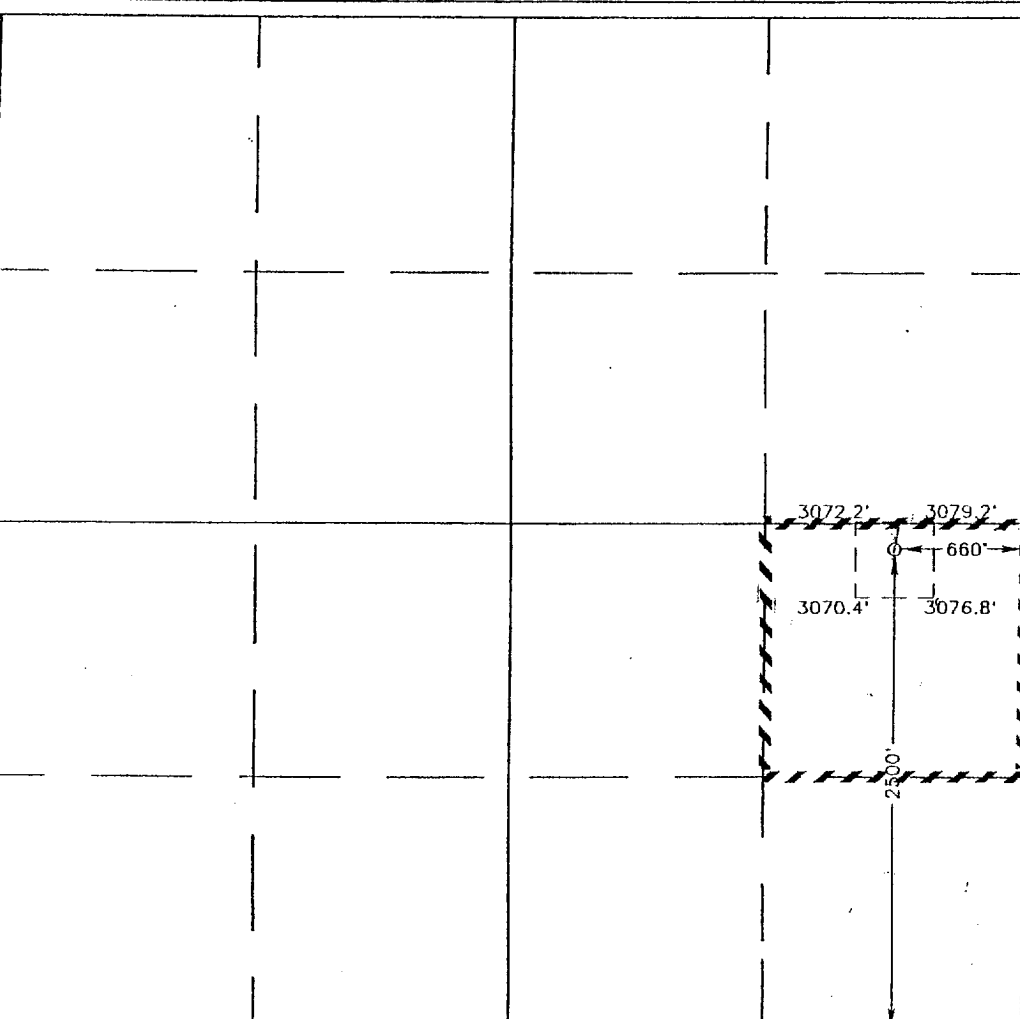


### Surface Location

UL or lot No.	Section	Township	Range	Lot Idn	Feet from the	North/South line	Feet from the	East/West line	County
1	30	23 S	30 E		2500	SOUTH	660	EAST	EDDY

## Bottom Hole Location If Different From Surface

UL or lot No.	Section	Township	Range	Lot Idn	Feet from the	North/South line	Feet from the	East/West line	County
Dedicated Acres 40	Joint or Infill	Consolidation Code		Order No.					

NO ALLOWABLE WILL BE ASSIGNED TO THIS COMPLETION UNTIL ALL INTERESTS HAVE BEEN CONSOLIDATED  
OR A NON-STANDARD UNIT HAS BEEN APPROVED BY THE DIVISION

	<b>OPERATOR CERTIFICATION</b>	
	<i>I hereby certify the the information contained herein is true and complete to the best of my knowledge and belief.</i>	
	 Signature	
	Joe T. Janica Printed Name	
Agent		
Title		
12/12/95 Date		
<b>SURVEYOR CERTIFICATION</b>		
<i>I hereby certify that the well location shown on this plat was plotted from field notes of actual surveys made by me or under my supervision, and that the same is true and correct to the best of my belief.</i>		
NOVEMBER 17, 1995		
Date Surveyed		
Signature & Seal of Professional Surveyor		
		
12-12-95		
N.M. No. 95-172810		
Certificate No. JOHN W. RONALD J. EIDSON		
676 3239 12641		