

District I
PO Box 1980, Hobbs, NM 88241-1980
District II
PO Drawer DD, Artesia, NM 88211-0719
District III
1000 Rio Brazos Rd., Aztec, NM 87410
District IV
PO Box 2088, Santa Fe, NM 87504-2088

State of New Mexico
Energy, Minerals & Natural Resources Department

OIL CONSERVATION DIVISION
PO Box 2088
Santa Fe, NM 87504-2088

Form C-101
Revised February 10, 1994
Instructions on back
Submit to Appropriate District Office
State Lease - 6 Copies
Fee Lease - 5 Copies



AMENDED REPORT

APPLICATION FOR PERMIT TO DRILL, RE-ENTER, DEEPEN, ~~PLUG BACK~~, OR ADD A ZONE

² Operator Name and Address. Devon Energy Corporation (Nevada) 1500 Mid America Tower 20 N. Broadway Oklahoma City, OK 73102-8260		¹ OGRID Number 6137
⁴ Property Code 20094		³ API Number 30-015- 29292
⁵ Property Name Todd "36G" State		⁶ Well No. 8

⁷ Surface Location

UL or lot no.	Section	Township	Range	Lot Ids	Feet from the	North/South line	Feet from the	East/West line	County
G	36	23S	31E		1980'	NORTH	1980	EAST	EDDY

⁸ Proposed Bottom Hole Location If Different From Surface

UL or lot no.	Section	Township	Range	Lot Ids	Feet from the	North/South line	Feet from the	East/West line	County
⁹ Proposed Pool 1 INGLE WELLS (DELAWARE)					¹⁰ Proposed Pool 2				
33745									

¹¹ Work Type Code N	¹² Well Type Code O	¹³ Cable/Rotary R	¹⁴ Lease Type Code STATE	¹⁵ Ground Level Elevation 3517'
¹⁶ Multiple No	¹⁷ Proposed Depth 8750'	¹⁸ Formation Delaware/Bone Spring	¹⁹ Contractor Not Yet Selected	²⁰ Spud Date 1st quarter of 1997

²¹ Proposed Casing and Cement Program

Hole Size	Casing Size	Casing weight/foot	Setting Depth	Sacks of Cement	Estimated TOC
17 1/2"	13 3/8"	48	850'	700	SURFACE
12 1/4"	8 5/8"	32	4350'	1600	SURFACE
7 7/8"	5 1/2"	15.5 & 17	8750'	1200	300'

²² Describe the proposed program. If this application is to DEEPEN or PLUG BACK give the data on the present productive zone and proposed new productive zone. Describe the blowout prevention program, if any. Use additional sheets if necessary.

Devon plans to drill this well to a total depth of 8750 feet and complete it as a Delaware development well. If it is deemed non-commercial then it will be plugged and abandoned in accordance with the rules and regulations established by the New Mexico OCD or converted to salt water disposal after installing casing and obtaining the necessary disposal permits. Blowout prevention equipment will be installed while drilling the intermediate and production holes.

*DV tool will be positioned at approximately 5300'.

²³ I hereby certify that the information given above is true and complete to the best of my knowledge and belief.		OIL CONSERVATION DIVISION	
Signature: Candace R. Graham		Approved by: Jim W. Brown BGA	
Printed name: Candace R. Graham		Title: District Supervisor	
Title: Engineer Technician		Approval Date: 12-12-96	
Date: December 9, 1996		Expiration Date: 12-12-97	
Phone: (405) 235-3611 X4520		Conditions of Approval:	
		Attached <input type="checkbox"/>	

DISTRICT I
P.O. Box 1980, Hobbs, NM 88241-1980

State of New Mexico
Energy, Minerals and Natural Resources Department

Form C-102
Revised February 10, 1994
Submit to Appropriate District Office
State Lease - 4 Copies
Fee Lease - 3 Copies

DISTRICT II
P.O. Drawer DD, Artesia, NM 88211-0719

DISTRICT III
1000 Rio Brazos Rd., Aztec, NM 87410

DISTRICT IV
P.O. BOX 2088, SANTA FE, N.M. 87504-2088

OIL CONSERVATION DIVISION

P.O. Box 2088
Santa Fe, New Mexico 87504-2088

☐ AMENDED REPORT

WELL LOCATION AND ACREAGE DEDICATION PLAT

API Number	Pool Code	Pool Name
Property Code	Property Name TODD 36 "G" STATE	Well Number 8
OGRID No.	Operator Name DEVON ENERGY CORPORATION	Elevation 3517

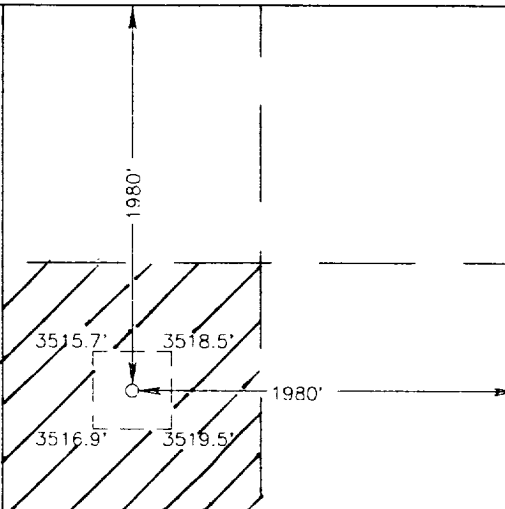
Surface Location

UL or lot No.	Section	Township	Range	Lot Idn	Feet from the	North/South line	Feet from the	East/West line	County
G	36	23 S	31 E		1980	NORTH	1980	EAST	EDDY

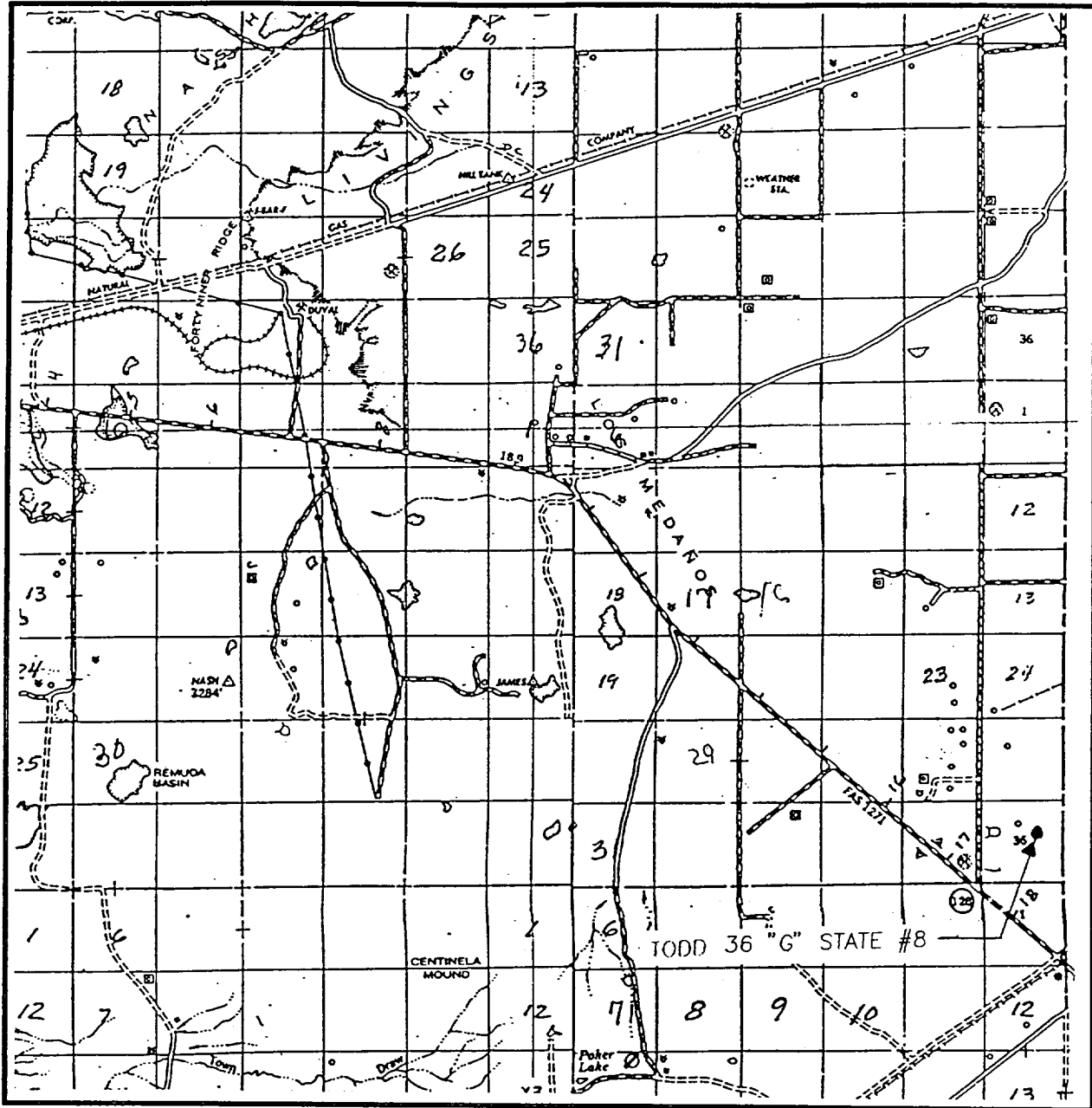
Bottom Hole Location If Different From Surface

UL or lot No.	Section	Township	Range	Lot Idn	Feet from the	North/South line	Feet from the	East/West line	County
Dedicated Acres 4.0	Joint or Infill	Consolidation Code	Order No.						

NO ALLOWABLE WILL BE ASSIGNED TO THIS COMPLETION UNTIL ALL INTERESTS HAVE BEEN CONSOLIDATED
OR A NON-STANDARD UNIT HAS BEEN APPROVED BY THE DIVISION

	OPERATOR CERTIFICATION <i>I hereby certify the the information contained herein is true and complete to the best of my knowledge and belief.</i> Signature Candace R. Graham Printed Name Engineering Tech. Title December 9, 1996 Date
	SURVEYOR CERTIFICATION <i>I hereby certify that the well location shown on this plat was plotted from field notes of actual surveys made by me or under my supervision, and that the same is true and correct to the best of my belief.</i> NOV. 27, 1996 Date Surveyed DMCC Signature & Seal of Professional Surveyor Larry E. Eason 12-3-96 98-11-1564
	Certificate No. JOHN W. WEST 676 RONALD J. EIDSON 3239 CARY EIDSON 12641

VICINITY MAP



SCALE: 1" = 2 MILES

SEC. 36 TWP. 23-S RGE. 31-E

SURVEY N.M.P.M.

COUNTY EDDY

DESCRIPTION 1980' FNL & 1980' FEL

ELEVATION 3517

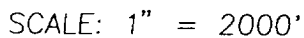
OPERATOR DEVON ENERGY CORPORATION (NEVADA)

LEASE TODD 36 "G" STATE #8

**JOHN WEST ENGINEERING
HOBBS, NEW MEXICO**

(505) 393-3117

NORTH



SEC. 36 TWP. 23-S RGE. 31-E

SURVEY _____ N.M.P.M.

COUNTY EDDY

DESCRIPTION 1980' FNL & 1980' FEL

ELEVATION 3517

OPERATOR DEVON ENERGY CORPORATION (NEVADA)

LEASE TODD 36 "G" STATE #8

U.S.G.S. TOPOGRAPHIC MAP

BOOTLEG RIDGE, N.M.

**JOHN WEST ENGINEERING
HOBBS, NEW MEXICO**

(505) 393-3117