

DISTRICT I  
P.O. Box 1980, Hobbs, NM 88241-1980

DISTRICT II  
P.O. Drawer DD, Artesia, NM 88211-0719

DISTRICT III  
1000 Rio Brazos Rd., Artesia, NM 87410

DISTRICT IV  
P.O. BOX 2088, SANTA FE, N.M. 87504-2088

State of New Mexico  
Energy, Minerals and Natural Resources Department

Form C-102  
Revised February 10, 1994  
Submit to Appropriate District Office  
State Lease - 4 Copies  
Fee Lease - 3 Copies

OIL CONSERVATION DIVISION  
DEC - 8 1998 P.O. Box 2088  
Santa Fe, New Mexico 87504-2088

☐ AMENDED REPORT

WELL LOCATION AND ACREAGE DEDICATION PLAT

API Number 30-015-29320	Pool Code 11540	Pool Name Cedar Canyon Delaware
Property Code 20111	Property Name RIVER BEND FEDERAL B	Well Number 11
OGRID No. 017891	Operator Name POGO PRODUCING COMPANY	Elevation 2975'

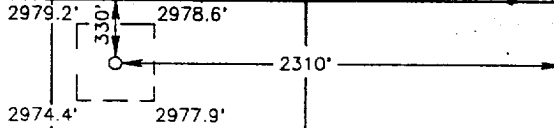


Surface Location

UL or lot No. B	Section 23	Township 24 S	Range 29 E	Lot Idn	Feet from the 330	North/South line NORTH	Feet from the 2310	East/West line EAST	County EDDY
--------------------	---------------	------------------	---------------	---------	----------------------	---------------------------	-----------------------	------------------------	----------------

Bottom Hole Location If Different From Surface

UL or lot No.	Section	Township	Range	Lot Idn	Feet from the	North/South line	Feet from the	East/West line	County		
Dedicated Acres 40					Joint or Infill					Consolidation Code	Order No.

NO ALLOWABLE WILL BE ASSIGNED TO THIS COMPLETION UNTIL ALL INTERESTS HAVE BEEN CONSOLIDATED  
OR A NON-STANDARD UNIT HAS BEEN APPROVED BY THE DIVISION

				<b>OPERATOR CERTIFICATION</b> <i>I hereby certify that the information contained herein is true and complete to the best of my knowledge and belief.</i>  Signature Barrett L. Smith Printed Name Division Operations Engineer Title December 8, 1998 Date	
				<b>SURVEYOR CERTIFICATION</b> <i>I hereby certify that the well location shown on this plat was plotted from field notes of actual surveys made by me or under my supervision, and that the same is true and correct to the best of my belief.</i> NOVEMBER 11, 1996 Date Surveyed Signature & Seal of Professional Surveyor  CDG 14-12-96 96-11-1447	
Certificate No. JOHN W. WEST 676 RONALD J. EDSON 3239 CARL EDSON 12641					