

(This space for State Use)

APPROVED BY W. A. Gressett TITLE SUPERVISOR, DISTRICT II DATE JUN 4 1976

CONDITIONS OF APPROVAL, IF ANY:

**N MEXICO OIL CONSERVATION COMMISS**  
**WELL LOCATION AND ACREAGE DEDICATION PLAT**

Form C-102  
 Supersedes C-128  
 Effective 1-1-65

All distances must be from the outer boundaries of the Section


Operator <b>Atlantic Richfield Company</b>			Lease <b>Empire Abo Unit E</b>		Well No. <b>401</b>
Tract Letter <b>A</b>	Section <b>35</b>	Township <b>17 South</b>	Range <b>28 East</b>	County <b>Eddy</b>	
Actual Footage Location of Well:					
<b>1296</b>	feet from the	<b>East</b>	line and	<b>90</b>	feet from the
					<b>North</b>
Ground Level Elev. <b>3669.1</b>	Producing Formation <b>Abo Reef</b>		Pore <b>Empire Abo</b>	Section Test Acreage <b>40</b>	

1. Outline the acreage dedicated to the subject well by colored pencil or hatchure marks on the plat below.
2. If more than one lease is dedicated to the well, outline each and identify the ownership thereof (both as to working interest and royalty).
3. If more than one lease of different ownership is dedicated to the well, have the interests of all owners been consolidated by communization, unitization, force-pooling, etc?

☒ Yes    ☐ No    If answer is "yes," type of consolidation **Unitization**

If answer is "no," list the owners and tract descriptions which have actually been consolidated (Use reverse side of this form if necessary.) \_\_\_\_\_

No allowable will be assigned to the well until all interests have been consolidated (by communization, unitization, forced-pooling, or otherwise) or until a non-standard unit, eliminating such interests, has been approved by the Commission.



**CERTIFICATION**

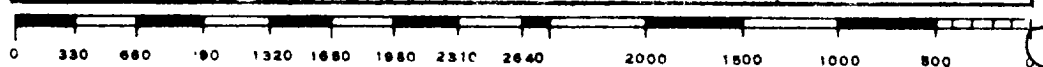
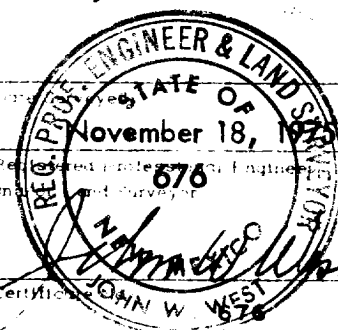
I hereby certify that the information contained herein is true and complete to the best of my knowledge and belief.

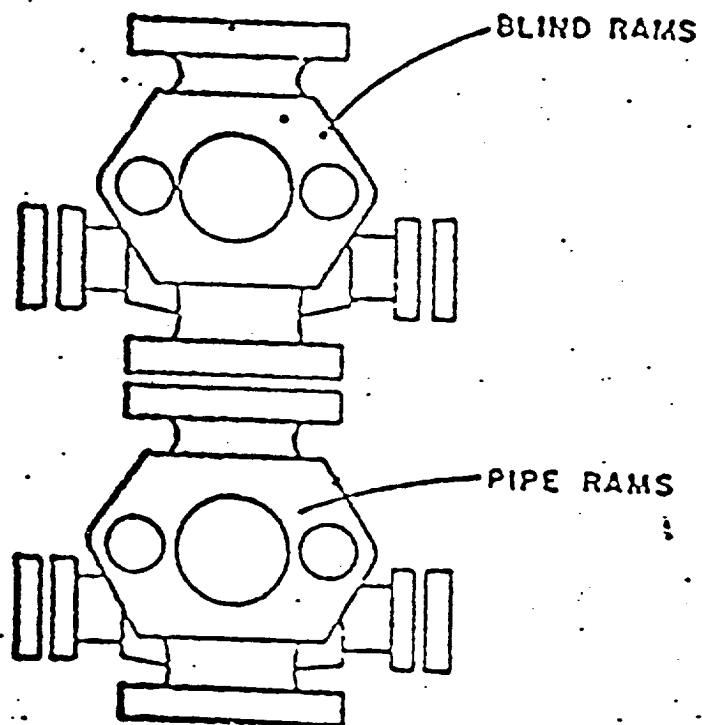
*[Signature]*  
 \_\_\_\_\_  
 Dist. Drlg. Supv.

**Atlantic Richfield Company**

**6/2/76**

I hereby certify that the well location shown on this plat was plotted from field notes of actual surveys made by me or under my supervision, and that the same is true and correct to the best of my knowledge and belief.





ATLANTIC RICHFIELD COMPANY  
Blow Out Preventer Program

Lease Name Empire Abo Unit "E"

Well No. 401

Location 1296' FEL & 90' FNL  
Sec 35-17S-28E, Eddy County

BOP to be tested before installed on well and will be maintained in good working condition during drilling. All wellhead fittings to be of sufficient pressure to operate in a safe manner.