

H₂S DRILLING OPERATION PLAN





-  Briefing Station
 -  H₂S Safety Trailer
 -  Windsocks
 -  H₂S Detectors, Shale Shaker, Rotating Head, Rig Floor
- Prevailing Wind from the South

EXHIBIT "B" DRILLING RIG LAYOUT	
TEXACO EXPLORATION AND PRODUCTION INC.	
Remuda Basin "20" Federal No. 2 Located 1650' FNL & 510' FWL, Section 20, T-23-S, R-30-E, NMPM, Eddy County, NM	
Drawn by: A.S. Burrell	Scale: 1" = 60'
Date: March 18, 1997	C. WADE HOWARD
Checked by: J. S. Piper	Sheet 7 of 8