

UNITED STATES
DEPARTMENT OF THE INTERIOR
BUREAU OF LAND MANAGEMENT

Oil & Gas Division
11 S. 1st St
Artesia, NM 88211-2034

FORM APPROVED
Budget Bureau No. 1004-0135
Expires: March 31, 1993

cl/f

SUNDRY NOTICES AND REPORTS ON WELLS

Do not use this form for proposals to drill or to deepen or reentry to a different reservoir.
Use "APPLICATION FOR PERMIT—" for such proposals

SUBMIT IN TRIPLICATE

1. Type of Well

☒ Oil Well ☐ Gas Well ☐ Other

2. Name of Operator

Mack Energy Corporation

3. Address and Telephone No.

P.O. Box 960, Artesia, NM 88211-0960 (505)748-1288

4. Location of Well (Footage, Sec., T. R., M. or Survey Description)

Sec-20,17S-R30E 1615 FSL & 1065 FEL

5. Lease Designation and Serial No.

LC-054280

6. If Indian, Allottee or Tribe Name

7. If Unit or CA, Agreement Designation

8. Well Name and No.

McIntyre A Federal #11

9. API Well No.

30-015-29903

10. Field and Pool, or Exploratory Area

Loco Hills Paddock

11. County or Parish, State

Eddy, NM

12. CHECK APPROPRIATE BOX(s) TO INDICATE NATURE OF NOTICE, REPORT, OR OTHER DATA

TYPE OF SUBMISSION

- ☐ Notice of Intent
☒ Subsequent Report
☐ Final Abandonment Notice

TYPE OF ACTION

- ☐ Abandonment
☐ Recompletion
☐ Plugging Back
☐ Casing Repair
☐ Altering Casing
☒ Other Location Change
☐ Change of Plans
☐ New Construction
☐ Non-Routine Fracturing
☐ Water Shut-Off
☐ Conversion to Injection
☐ Dispose Water

(Note: Report results of multiple completion on Well Completion or Recompletion Report and Log form.)

13 Describe Proposed or Completed Operations (Clearly state all pertinent details, and give pertinent dates, including estimated date of starting any proposed work. If well is directionally drilled, give subsurface locations and measured and true vertical depths for all markers and zones pertinent to this work.)*

Mack Energy Corporation has moved the McIntyre A #11 from 1650 FSL & 990 FEL to 1615 FSL & 1065 FEL. The well location was moved to prevent being built too close to existing trailer house. Please see attached C-102. Also attached is a waiver from I & W to drill the well 265' from a structure in I & W's yard.

Posted ID-1
9-4-98
Amended
Location

14. I hereby certify that the foregoing is true and correct

Signed Math J. Brewer

Title Geological Engineer

Date 07/23/98

(This space for Federal or State office use)

(ORIG. SGD.) LES BARYAK

Title PETROLEUM ENGINEER

Date

AUG 25 1998

Approved by _____
Conditions of approval, if any:

Form C-102
Revised February 10, 1994
Submit to Appropriate District Office
State Lease - 4 Copies
Fee Lease - 3 Copies

☐ AMENDED REPORT

	<p style="text-align: center;">3634.8' — 3636.8'</p> <p style="text-align: center;">○</p> <p style="text-align: center;">3628.9' — 3633.8'</p> <p style="text-align: center;"><u>DETAIL</u></p>
	<p style="text-align: right;">SEE DETAIL</p>

OPERATOR CERTIFICATION

I hereby certify the information contained herein is true and complete to the best of my knowledge and belief.

Matt J. Brewer
Signature

Matt J. Brewer
Printed Name

Geological Engineer
Title

7/23/98
Date

SURVEYOR CERTIFICATION

I hereby certify that the well location shown on this plat was plotted from field notes of actual surveys made by me or under my supervision and that the same is true and correct to the best of my belief.

JULY 10, 1998

Date Surveyed _____ DMCC

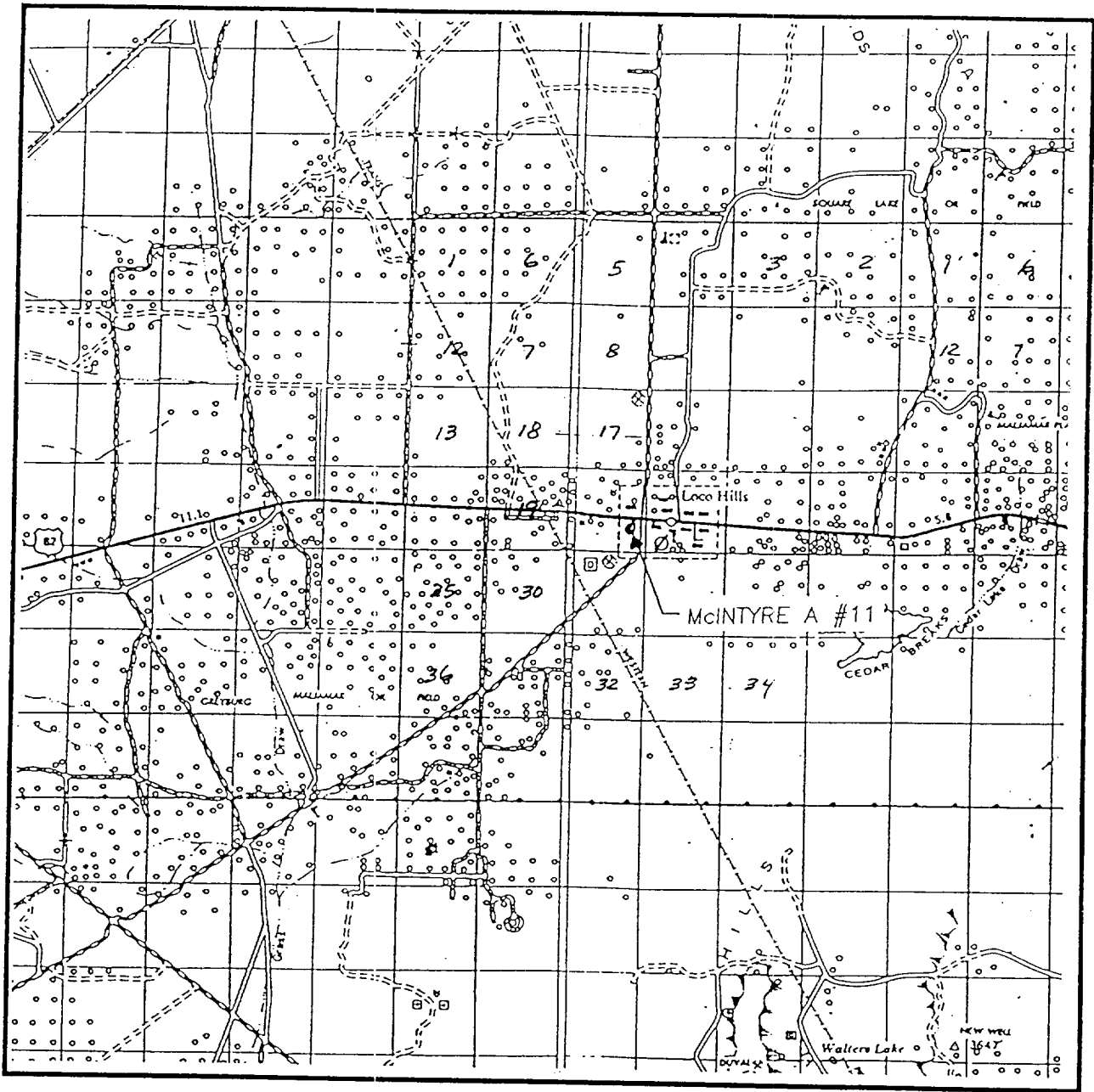
Signature & Seal of Professional Surveyor

Ronald J. Edson 7-20-98

98-11-1013

Certificate No. RONALD J. EDSON 3239
CARY EDSON 12641
WACONIA L. DONALD 12185

VICINITY MA



SCALE: 1" = 2 MILES

SEC. 20 TWP. 17-S RGE. 30-E

SURVEY N.M.P.M.

COUNTY EDDY

DESCRIPTION 1615' FSL & 1065' FEL

ELEVATION 3633

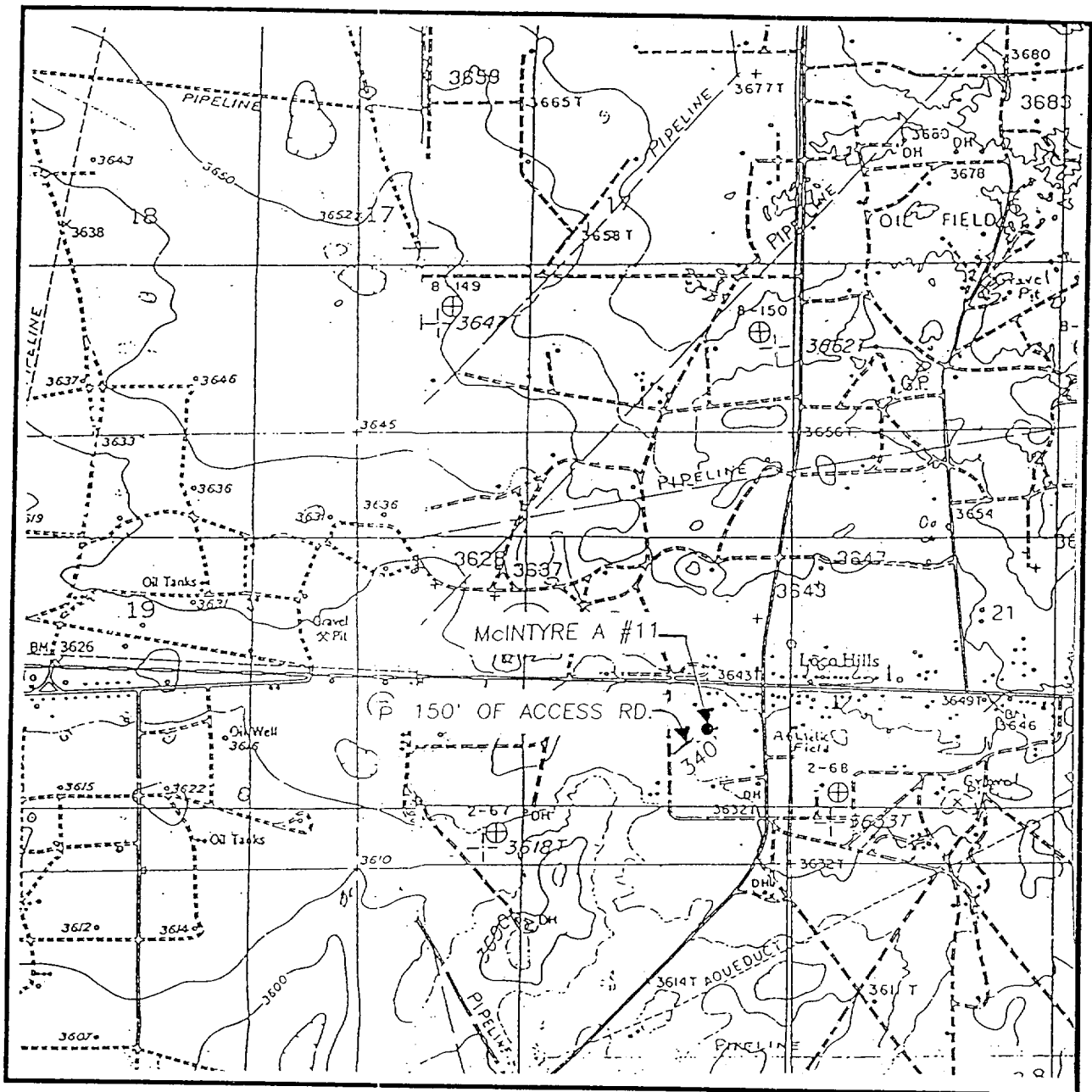
OPERATOR MACK ENERGY CORPORATION

LEASE McINTYRE A

**JOHN WEST ENGINEERING
HOBBS, NEW MEXICO**

(505) 393-3117

LOCATION VERIFICATION MAP



SCALE: 1" = 2000'

CONTOUR INTERVAL:
 LOCO HILLS - 10'
 RED TANK SE - 10'

SEC. 20 TWP. 17-S RGE. 30-E

SURVEY _____ N.M.P.M.

COUNTY _____ EDDY

DESCRIPTION 1615' FSL & 1065' FEL

ELEVATION _____ 3633

OPERATOR MACK ENERGY CORPORATION

LEASE _____ McINTYRE A

U.S.G.S. TOPOGRAPHIC MAP

LOCO HILLS, RED TANK SE, N.M.

JOHN WEST ENGINEERING
HOBBS, NEW MEXICO

(505) 393-3117



ARTESIA
(505) 746-4214
1 (800) 748-1972


CARLSBAD
(505) 885-6663
1 (800) 658-2739

P.O. BOX 98
LOCO HILLS, NEW MEXICO 88255

LOCO HILLS
(505) 677-2111
1 (800) 748-1972

LOVINGTON
(505) 396-3331
1 (800) 748-2084

July 22, 1998



County of Eddy
102 N. Canal
Carlsbad, NM 88220

Dear Sir or Madam:

Mack Energy Corporation is requesting a waiver to drill a proposed well 265' from the nearest structure in I & W's yard. Eddy County ordinance 2975-5 section 3 requires a well to be 300' away from a mercantile establishment unless the owner gives written approval to the County. This letter serves as I & W's waiver to the County for Mack Energy to drill the McIntyre A #11 located 1615 FSL & 1065 FEL in Section 20-T17S-R30E.

Sincerely

Michael R. Butts
Vice President/General Manager