

Submit 3 Copies To Appropriate District Office
District I
1625 N. French Dr., Hobbs, NM 87240
District II
1301 W. Grand Ave., Artesia, NM 88210
District III
1000 Rio Brazos Rd., Aztec, NM 87410
District IV
1220 S St Francis Dr., Santa Fe, NM 87505

State of New Mexico
Energy, Minerals and Natural Resources

OIL CONSERVATION DIVISION
1220 South St. Francis Dr.
Santa Fe, NM 87505

Form C-103

June 19, 2008

SUNDRY NOTICES AND REPORTS ON WELLS (DO NOT USE THIS FORM FOR PROPOSALS TO DRILL OR TO DEEPEN OR PLUG BACK TO A DIFFERENT RESERVOIR. USE "APPLICATION FOR PERMIT" (FORM C-101) FOR SUCH PROPOSALS.)		WELL API NO. 30-045-28255
1. Type of Well: Oil Well <input type="checkbox"/> Gas Well <input checked="" type="checkbox"/> Other		5. Indicate Type of Lease STATE <input type="checkbox"/> FEE <input type="checkbox"/>
2. Name of Operator XTO Energy Inc.		6. State Oil & Gas Lease No.
3. Address of Operator 382 CR 3100 AZTEC, NM 87410		7. Lease Name or Unit Agreement Name: FULLERTON FEDERAL 13
4. Well Location Unit Letter A : 1055 feet from the NORTH line and 790 feet from the EAST line Section 13 Township 27N Range 11W NMPM NMM County SAN JUAN		8. Well Number #41
11. Elevation (Show whether DR, RKB, RT, GR, etc.) 6028' GR		9. OGRID Number 5380
		10. Pool name or Wildcat BASIN FRUITLAND COAL/WEST KUTZ PC

12. Check Appropriate Box to Indicate Nature of Notice, Report, or Other Data

NOTICE OF INTENTION TO:

PERFORM REMEDIAL WORK ☐ PLUG AND ABANDON ☐
TEMPORARILY ABANDON ☐ CHANGE PLANS ☐
PULL OR ALTER CASING ☐ MULTIPLE COMPL ☐
DOWNHOLE COMMINGLE ☒

OTHER: ☐

SUBSEQUENT REPORT OF:

REMEDIAL WORK ☐ ALTERING CASING ☐
COMMENCE DRILLING OPNS. ☐ P AND A ☐
CASING/CEMENT JOB ☐
RCVD APR 5 '12
OIL CONS. DIV.
DIST. 3

OTHER: ☐

13. Describe proposed or completed operations. (Clearly state all pertinent details, and give pertinent dates, including estimated date of starting any proposed work). SEE RULE 1103. For Multiple Completions: Attach wellbore diagram of proposed completion or recompletion.

XTO Energy requests approval to DHC this well per OCD Rule 19.15.12.11 C(2) in the Fruitland Coal (71629, 1584'-1784') & the W. Kutz PC (79680, 1800'-1874') upon completion of the PC. Pool combinations are pre-approved per Order R-11363. Please see attached spreadsheets for justification of proposed allocations.


West Kutz Pictured Cliffs	Oil: 100%	Gas: 75%	Water: 100%
West Kutz Pictured Cliffs	Oil: 0%	Gas: 25%	Water: 0%

Ownership is diverse & notification was made without protest by CRR on 2/24/2012. DHC will offer an economical method of production while protecting against reservoir damage, waste of reserves & violation of correlative rights. The EIM was notified of our intent to DHC via Form 3160-5 on 4/3/2012.


Spud Date:

DHC 3692AZ
Rig Release Date:

I hereby certify that the information above is true and complete to the best of my knowledge and belief.

SIGNATURE  TITLE REGULATORY ANALYST DATE 4/3/12
Type or print name LORRI D. BINGHAM E-mail address: Lorri.bingham@xtoenergy.com PHONE 505-333-3204

For State Use Only

APPROVED BY  TITLE SUPERVISOR DISTRICT # 3 DATE APR 11 2012
Conditions of Approval (if any): AV

District I
1625 N. French Dr., Hobbs, NM 88240
District II
811 South First, Artesia, NM 88210
District III
1000 Rio Brazos Rd., Aztec, NM 87410
District IV
1220 S. St Francis Dr., Santa Fe, NM 87505

State of New Mexico
Energy, Minerals & Natural Resources Department
OIL CONSERVATION DIVISION
1220 South St. Francis Dr.
Santa Fe, NM 87505

Form C-102
Revised October 19, 2009
Submit one copy to appropriate
District Office

☐ AMENDED REPORT

WELL LOCATION AND ACREAGE DEDICATION PLAT

¹ API Number 30-045-28255	² Pool Code 79680	³ Pool Name W. KUTZ PICTURED CLIFFS
⁴ Property Code 32610	⁵ Property Name FULLERTON FEDERAL 13	⁶ Well Number 41
⁷ OGRID No. 5380	⁸ Operator Name XTO ENERGY INC.	⁹ Elevation 6028'

¹⁰ Surface Location

UL or lot no.	Section	Township	Range	Lot Idn	Feet from the	North/South line	Feet from the	East/West line	County
A	13	27N	11W		1055'	NORTH	790'	EAST	SAN JUAN

¹¹ Bottom Hole Location If Different From Surface

UL or lot no	Section	Township	Range	Lot Idn	Feet from the	North/South line	Feet from the	East/West line	County
SAME									

¹² Dedicated Acres PC 160 acres	¹³ Joint or Infill	¹⁴ Consolidation Code	¹⁵ Order No.
---	-------------------------------	----------------------------------	-------------------------

NO ALLOWABLE WILL BE ASSIGNED TO THIS COMPLETION UNTIL ALL INTERESTS HAVE BEEN CONSOLIDATED OR A NON-STANDARD UNIT HAS BEEN APPROVED BY THE DIVISION

	¹⁷ OPERATOR CERTIFICATION I hereby certify that the information contained herein is true & complete to the best of my knowledge & belief and that this organization either owns a working interest or unleased mineral interest in the land including the proposed bottom hole location or has a right to drill this well at this location pursuant to a contract with an owner of such a mineral or working interest, or to a voluntary pooling agreement or a compulsory pooling order heretofore entered by the division.
	Signature
	Printed Name LORRI D. BINGHAM
	Title REGULATORY ANALYST
	Date 01/30/2012
	¹⁸ SURVEYOR CERTIFICATION I hereby certify that the well location shown on this plat was plotted from field notes of actual surveys made by me or under my supervision, and that the same is true & correct to the best of my belief
	Date of Survey 6/23/1984
	Original Survey Signed By: John A. Vukonich
	Certificate Number 14831

Monthly Production Rates

	OIL (Bbl/mo.)	GAS (KCF/mo.)	Water (Bbl/mo.)
Pictured Cliffs	0	5938	106
Fruitland Coal	0	1960	0
Total	0	7899	106

Average initial production seen from 1980s-1990s era Pictured Cliffs wells in the 9-section
Previous 6-month average for Fruitland Coal production in Fullerton Fed 13-41

Percent Production			
	OIL	GAS	Water
Pictured Cliffs	100%	75%	100%
Fruitland Coal	0%	25%	0%
Total	100%	100%	100%

Mudge A-181 - Current Fruitland Coal production

	BO/Mo.	KCF/Mo.	BW/Mo.
Jun-11	0	1870	0
Jul-11	0	2007	0
Aug-11	0	2010	0
Sep-11	0	1933	0
Oct-11	0	2012	0
Nov-11	0	1930	0
AVERAGE	0	1960	0

The 6 wells shown below are more-recent unallocated Pictured Cliffs wells in the 9-section produced in the 1980s and 1990s, which were completed significantly later than the 1950s-era wells, and were first producers in their respective quarter-sections. The rates are an average from the first six months of production, since the Federal 13-41 has never had any Pictured Cliffs production in that quarter-section and similar IPs are expected.

Fullerton Federal 10

	BO/Mo.	KCF/Mo.	BW/Mo.
Dec-87	0	4061	0
Jan-88	0	4429	0
Feb-88	0	4650	0
Mar-88	0	4431	0
Apr-88	0	2292	0
May-88	0	3024	0
AVERAGE	0	3815	0

Fullerton Federal 14-33

	BO/Mo.	KCF/Mo.	BW/Mo.
Oct-91	0	5416	17
Nov-91	0	5079	13
Dec-91	0	3761	0
Jan-92	0	3833	13
Feb-92	0	4214	9
Mar-92	0	5280	22
AVERAGE	0	4597	12

Fullerton Federal 11-34

	BO/Mo.	KCF/Mo.	BW/Mo.
May-95	0	7173	348
Jun-95	0	7115	211
Jul-95	0	6905	194
Aug-95	0	7156	215
Sep-95	0	7026	186
Oct-95	0	6768	127
AVERAGE	0	7024	214

Fullerton Federal 13-12

	BO/Mo.	KCF/Mo.	BW/Mo.
May-95	0	7461	610
Jun-95	0	7944	378
Jul-95	0	8695	368
Aug-95	0	9086	273
Sep-95	0	9116	287
Oct-95	0	7448	192
AVERAGE	0	8292	351

Fullerton Federal 13-24

	BO/Mo.	KCF/Mo.	BW/Mo.
Oct-95	0	8139	59
Nov-95	0	7384	69
Dec-95	0	7184	52
Jan-96	0	6875	62
Feb-96	0	6403	53
Mar-96	0	6784	50
AVERAGE	0	7128	58

U.S. Argo 3

	BO/Mo.	KCF/Mo.	BW/Mo.
Nov-87	0	4568	0
Dec-87	0	4657	0
Jan-88	0	5129	0
Feb-88	0	4805	0
Mar-88	0	5497	0
Apr-88	0	3996	0
AVERAGE	0	4775	0

Average 1980s-1990s PC well IPs in 9-section

	BO/Mo.	KCF/Mo.	BW/Mo.
Average Uplift	0	5938	106



382 CR 3100
Aztec, NM 87410

February 24, 2012

Interest Owners

Subject: Notice of Intent to Apply for Downhole Commingling
Fullerton Federal 13 #41
Unit A, Sec 13, 27N, R11W

XTO Energy Inc is submitting an application to the New Mexico Oil Conservation Division (NMOCD) to downhole commingle production from the West Kutz Pictured Cliffs and the Basin Fruitland Coal pools in the Fullerton Federal 13 #41. Commingling of these pools will minimize operating costs, add reserves and improve economics of the well.

The proposed allocation percentages for each pool are as follows:

Pictured Cliffs	Oil: 100%	Gas: 75%	Water: 100%
Fruitland Coal	Oil: 0%	Gas: 25%	Water: 0%


NMOCD requires all interest owners be notified of intent to downhole commingle if ownership is different between zones. If you need additional information or have any questions, I may be contacted at (505) 333-3204. If you have any objections to our application, please contact me within twenty (20) days of the date of this letter.

Sincerely,

A handwritten signature in black ink, appearing to read 'Lorri D. Bingham', written over a horizontal line.

Lorri D. Bingham
Regulatory Analyst

xc: well file


CATHERINE C KNIGHT
5116 SILVER LAKE DR
PLANO, TX 750930260

FULLERTON FED 013 41 DHC REG DEPT lb

CATHERINE C KNIGHT
5116 SILVER LAKE DR
PLANO, TX 750930260

FULLERTON FED 013 41 DHC REG DEPT lb

CATHERINE C KNIGHT
5116 SILVER LAKE DR
PLANO, TX 750930260

FULLERTON FED 013 41 DHC REG DEPT lb

CONSTANCE C. ELMS
4307 BRETTON BAY
DALLAS, TX 752876712

FULLERTON FED 013 41 DHC REG DEPT lb

CONSTANCE C. ELMS
4307 BRETTON BAY
DALLAS, TX 752876712

FULLERTON FED 013 41 DHC REG DEPT lb

CONSTANCE C. ELMS
4307 BRETTON BAY
DALLAS, TX 752876712

FULLERTON FED 013 41 DHC REG DEPT lb

D & S PARTNERSHIP STEPHEN A
COKE GENERAL PARTNER
5728 NORTHBROOK DRIVE
PLANO, TX 750935953

FULLERTON FED 013 41 DHC REG DEPT lb

D & S PARTNERSHIP STEPHEN A
COKE GENERAL PARTNER
5728 NORTHBROOK DRIVE
PLANO, TX 750935953

FULLERTON FED 013 41 DHC REG DEPT lb

D & S PARTNERSHIP STEPHEN A
COKE GENERAL PARTNER
5728 NORTHBROOK DRIVE
PLANO, TX 750935953

FULLERTON FED 013 41 DHC REG DEPT lb

DALLAS CO MEDICAL SOCIETY
ALLIANCE FOUNDATION
5500 SWISS AVE
DALLAS, TX 752144947

FULLERTON FED 013 41 DHC REG DEPT lb

DALLAS CO MEDICAL SOCIETY
ALLIANCE FOUNDATION
5500 SWISS AVE
DALLAS, TX 752144947

FULLERTON FED 013 41 DHC REG DEPT lb

DALLAS CO MEDICAL SOCIETY
ALLIANCE FOUNDATION
5500 SWISS AVE
DALLAS, TX 752144947

FULLERTON FED 013 41 DHC REG DEPT lb

DOMINION OKLAHOMA TEXAS
EXPLORATION & PRODUCTION I
1250 POYDRAS ST
STE 2000
NEW ORLEANS, LA 701130000

FULLERTON FED 013 41 DHC REG DEPT lb

DOMINION OKLAHOMA TEXAS
EXPLORATION & PRODUCTION I
1250 POYDRAS ST
STE 2000
NEW ORLEANS, LA 701130000

FULLERTON FED 013 41 DHC REG DEPT lb

DOMINION OKLAHOMA TEXAS
EXPLORATION & PRODUCTION I
1250 POYDRAS ST
STE 2000
NEW ORLEANS, LA 701130000

FULLERTON FED 013 41 DHC REG DEPT lb

ENERGEN RESOURCES
CORPORATION
605 RICHARD ARRINGTON BLVD N
BIRMINGHAM, AL 352032707

FULLERTON FED 013 41 DHC REG DEPT lb

ENERGEN RESOURCES
CORPORATION
605 RICHARD ARRINGTON BLVD N
BIRMINGHAM, AL 352032707

FULLERTON FED 013 41 DHC REG DEPT lb

ENERGEN RESOURCES
CORPORATION
605 RICHARD ARRINGTON BLVD N
BIRMINGHAM, AL 352032707

FULLERTON FED 013 41 DHC REG DEPT lb

GLENDA EARL AKE
5706 HEREFORD LN
GRANBURY, TX 760490000

FULLERTON FED 013 41 DHC REG DEPT lb

GLENDA EARL AKE
5706 HEREFORD LN
GRANBURY, TX 760490000

FULLERTON FED 013 41 DHC REG DEPT lb

GLENDA EARL AKE
5706 HEREFORD LN
GRANBURY, TX 760490000

FULLERTON FED 013 41 DHC REG DEPT lb

L.A. STEMMONS JR. RESIDUARY TR
SUZANNE STEMMONS BE
1605 DOWLING DR
IRVING, TX 750380000

FULLERTON FED 013 41 DHC REG DEPT lb

L.A. STEMMONS JR. RESIDUARY TR
SUZANNE STEMMONS BE
1605 DOWLING DR
IRVING, TX 750380000

FULLERTON FED 013 41 DHC REG DEPT lb

L.A. STEMMONS JR. RESIDUARY TR
SUZANNE STEMMONS BE
1605 DOWLING DR
IRVING, TX 750380000

FULLERTON FED 013 41 DHC REG DEPT lb

LAS COLINAS MINERALS LP
125 E JOHN CARPENTER FRWY
SUITE 600
IRVING, TX 750620000

FULLERTON FED 013 41 DHC REG DEPT lb

LAS COLINAS MINERALS LP
125 E JOHN CARPENTER FRWY
SUITE 600
IRVING, TX 750620000

FULLERTON FED 013 41 DHC REG DEPT lb

LAS COLINAS MINERALS LP
125 E JOHN CARPENTER FRWY
SUITE 600
IRVING, TX 750620000

FULLERTON FED 013 41 DHC REG DEPT lb

**LESLIE REALTY A PARTNERSHIP
SUZANNE BEEMAN GEN PTN
1605 DOWLING DR
IRVING, TX 750380000**

FULLERTON FED 013 41 DHC REG DEPT lb

**LESLIE REALTY A PARTNERSHIP
SUZANNE BEEMAN GEN PTN
1605 DOWLING DR
IRVING, TX 750380000**

FULLERTON FED 013 41 DHC REG DEPT lb

**LESLIE REALTY A PARTNERSHIP
SUZANNE BEEMAN GEN PTN
1605 DOWLING DR
IRVING, TX 750380000**

FULLERTON FED 013 41 DHC REG DEPT lb

**MACLONDON ENERGY, LP
PO BOX 14230
ODESSA, TX 797680000**

FULLERTON FED 013 41 DHC REG DEPT lb

**MACLONDON ENERGY, LP
PO BOX 14230
ODESSA, TX 797680000**

FULLERTON FED 013 41 DHC REG DEPT lb

**MACLONDON ENERGY, LP
PO BOX 14230
ODESSA, TX 797680000**

FULLERTON FED 013 41 DHC REG DEPT lb

**MAK J ENERGY OPERATING
COMPANY
1600 N BROADWAY, SUITE 1740
DENVER, CO 802020000**

FULLERTON FED 013 41 DHC REG DEPT lb

**MAK J ENERGY OPERATING
COMPANY
1600 N BROADWAY, SUITE 1740
DENVER, CO 802020000**

FULLERTON FED 013 41 DHC REG DEPT lb

**MAK J ENERGY OPERATING
COMPANY
1600 N BROADWAY, SUITE 1740
DENVER, CO 802020000**

FULLERTON FED 013 41 DHC REG DEPT lb

**MHT PROPERTIES LTD
3840 WINDSOR LANE
DALLAS, TX 752050000**

FULLERTON FED 013 41 DHC REG DEPT lb

**MHT PROPERTIES LTD
3840 WINDSOR LANE
DALLAS, TX 752050000**

FULLERTON FED 013 41 DHC REG DEPT lb

**MHT PROPERTIES LTD
3840 WINDSOR LANE
DALLAS, TX 752050000**

FULLERTON FED 013 41 DHC REG DEPT lb

**MMS XTO FEDERAL
C/O XTO ENERGY INC
810 HOUSTON STREET
FORT WORTH, TX 761026298**

FULLERTON FED 013 41 DHC REG DEPT lb

**MMS XTO FEDERAL
C/O XTO ENERGY INC
810 HOUSTON STREET
FORT WORTH, TX 761026298**

FULLERTON FED 013 41 DHC REG DEPT lb

**MMS XTO FEDERAL
C/O XTO ENERGY INC
810 HOUSTON STREET
FORT WORTH, TX 761026298**

FULLERTON FED 013 41 DHC REG DEPT lb

**THE DALLAS WOMAN'S CLUB
FOUNDATION
7000 PARK LANE
DALLAS, TX 752251754**

FULLERTON FED 013 41 DHC REG DEPT lb

**THE DALLAS WOMAN'S CLUB
FOUNDATION
7000 PARK LANE
DALLAS, TX 752251754**

FULLERTON FED 013 41 DHC REG DEPT lb

**THE DALLAS WOMAN'S CLUB
FOUNDATION
7000 PARK LANE
DALLAS, TX 752251754**

FULLERTON FED 013 41 DHC REG DEPT lb

**WILLIAM O HASLBAUER
647 COUNTY ROAD 2220
MINEOLA, TX 757730000**

FULLERTON FED 013 41 DHC REG DEPT lb

**WILLIAM O HASLBAUER
647 COUNTY ROAD 2220
MINEOLA, TX 757730000**

FULLERTON FED 013 41 DHC REG DEPT lb

**WILLIAM O HASLBAUER
647 COUNTY ROAD 2220
MINEOLA, TX 757730000**

FULLERTON FED 013 41 DHC REG DEPT lb

**XTO ENERGY PARTNERS
OPERATING, LLC
810 HOUSTON STREET
FORT WORTH, TX 761026298**

FULLERTON FED 013 41 DHC REG DEPT lb

**XTO ENERGY PARTNERS
OPERATING, LLC
810 HOUSTON STREET
FORT WORTH, TX 761026298**

FULLERTON FED 013 41 DHC REG DEPT lb

**XTO ENERGY PARTNERS
OPERATING, LLC
810 HOUSTON STREET
FORT WORTH, TX 761026298**

FULLERTON FED 013 41 DHC REG DEPT lb