

District I
1625 N. French Dr., Hobbs, NM 88240
District II
1301 W. Grand Avenue, Artesia, NM 88210
District III
1000 Rio Brazos Rd., Aztec, NM 87410
District IV
1220 S. St. Francis Dr., Santa Fe, NM 87505

State of New Mexico
Energy, Minerals & Natural Resources

OIL CONSERVATION DIVISION
1220 South St. Francis Dr.
Santa Fe, NM 87505

Form C-102
Revised June 10, 2003

Submit to Appropriate District Office
State Lease - 4 Copies
Fee Lease - 3 Copies

☐ AMENDED REPORT

WELL LOCATION AND ACREAGE DEDICATION PLAT

¹ API Number 30-045-06666	² Pool Code 71629	³ Pool Name Basin Fruitland Coal
⁴ Property Code	⁵ Property Name Schwerdtfeger	⁶ Well Number #2
⁷ OGRID No. 167067	⁸ Operator Name XTO Energy Inc.	⁹ Elevation 6,170'



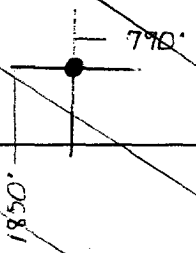
¹⁰ Surface Location

UL or lot no. I	Section 8	Township 27N	Range 11W	Lot. 1dn	Feet from the 1850'	North/South line South	Feet from the 790	East/West line East	County San Juan
---------------------------	---------------------	------------------------	---------------------	----------	-------------------------------	----------------------------------	-----------------------------	-------------------------------	---------------------------

¹¹ Bottom Hole Location If Different From Surface

UL or lot no.	Section	Township	Range	Lot. 1dn	Feet from the	North/South line	Feet from the	East/West line	County
¹² Dedicated Acres 320 E/2	¹³ Joint or Infill I	¹⁴ Consolidation Code	¹⁵ Order No.						

NO ALLOWABLE WILL BE ASSIGNED TO THIS COMPLETION UNTIL ALL INTERESTS HAVE BEEN CONSOLIDATED OR A NON-STANDARD UNIT HAS BEEN APPROVED BY THE DIVISION

<div>16</div> <div></div>	<div>17 OPERATOR CERTIFICATION</div> <div>I hereby certify that the information contained herein is true and complete to the best of my knowledge and belief.</div> <div></div> <div>Signature Jeffrey W. Patton</div> <div>Printed Name Drilling Engineer</div> <div>Title and Email 3/12/04</div> <div>Date</div>
<div>18 SURVEYOR CERTIFICATION</div> <div>I hereby certify that the well location shown on this plat was plotted from field notes of actual surveys made by me or under my supervision, and that the same is true and correct to the best of my belief.</div> <div></div> <div>8-16-1960</div> <div>Date of Survey</div> <div>Signature and Seal of Professional Surveyor: ORIGINAL SIGNED BY E L POITEET</div> <div>CERT NO. 5084</div> <div>Certificate Number</div>	