

District I
1625 N. French Dr., Hobbs, NM 88240
District II
1301 W. Grand Avenue, Artesia, NM 88210
District III
1000 Rio Brazos Road, Aztec, NM 87410
District IV
1220 S. St. Francis Dr., Santa Fe, NM 87505

State of New Mexico
Energy Minerals and Natural Resources

Form C-144
March 12, 2004

Oil Conservation Division
1220 South St. Francis Dr.
Santa Fe, NM 87505

For drilling and production facilities, submit to appropriate NMOCD District Office.
For downstream facilities, submit to Santa Fe office

Pit or Below-Grade Tank Registration or Closure

Is pit or below-grade tank covered by a "general plan"? Yes No
Type of action: Registration of a pit or below-grade tank Closure of a pit or below-grade tank

Operator: Burlington Resources Oil & Gas Company LP Telephone: 505-326-9700 e-mail address: jclark@br-inc.com
Address: 3401 E. 30th Street, Farmington, NM 87402
Facility or well name: Thompson #9M API #: 30-045-30949 U/L or Qtr/Qtr J Sec 28 T 31N R 12 W
County: San Juan Latitude 36.866300 Longitude -108.10101 NAD: 1927 1983 Surface Owner Federal State Private Indian

Pit	Below-grade tank	
Type: Drilling <input type="checkbox"/> Production <input type="checkbox"/> Disposal <input type="checkbox"/> Workover <input type="checkbox"/> Emergency <input type="checkbox"/> Lined <input checked="" type="checkbox"/> Unlined <input type="checkbox"/> Liner type: Synthetic <input checked="" type="checkbox"/> Thickness <u>12</u> mil Clay <input type="checkbox"/> Volume _____ bbl	Volume: _____ bbl Type of fluid: _____ Construction material: _____ Double-walled, with leak detection? Yes <input type="checkbox"/> If not, explain why not. _____	
Depth to ground water (vertical distance from bottom of pit to seasonal high water elevation of ground water.)	Less than 50 feet <u>50 feet or more, but less than 100 feet</u> 100 feet or more	(20 points) (10 points) 10 points (0 points)
Wellhead protection area: (Less than 200 feet from a private domestic water source, or less than 1000 feet from all other water sources.)	<u>Yes</u> No	(20 points) 20 points (0 points)
Distance to surface water: (horizontal distance to all wetlands, playas, irrigation canals, ditches, and perennial and ephemeral watercourses.)	<u>Less than 200 feet</u> 200 feet or more, but less than 1000 feet 1000 feet or more	(20 points) 20 points (10 points) (0 points)
Ranking Score (Total Points) 50 points		

If this is a pit closure: (1) attach a diagram of the facility showing the pit's relationship to other equipment and tanks. (2) Indicate disposal location: onsite offsite If offsite, name of facility _____. (3) Attach a general description of remedial action taken including remediation start date and end date. (4) Groundwater encountered: No Yes If yes, show depth below ground surface _____ ft. and attach sample results. (5) Attach soil sample results and a diagram of sample locations and excavations.

I hereby certify that the information above is true and complete to the best of my knowledge and belief. I further certify that the above-described pit or below-grade tank has been/will be constructed or closed according to NMOCD guidelines , a general permit , or an (attached) alternative OCD-approved plan .

Date: 6/2/04
Printed Name/Title Joni Clark, Regulatory Specialist Signature Joni Clark

Your certification and NMOCD approval of this application/closure does not relieve the operator of liability should the contents of the pit or tank contaminate ground water or otherwise endanger public health or the environment. Nor does it relieve the operator of its responsibility for compliance with any other federal, state, or local laws and/or regulations.

Approval:
Date: JUN - 3 2004
Printed Name/Title DEPUTY OIL & GAS INSPECTOR, DIST. Signature Denny Feath

ENVIROTECH LABS

PRACTICAL SOLUTIONS FOR A BETTER TOMORROW

TRACE METAL ANALYSIS

Client:	Burlington Resource	Project #:	92115-001
Sample ID:	Thompson 9M	Date Reported:	04-24-04
Laboratory Number:	28451	Date Sampled:	04-18-04
Chain of Custody:	12031	Date Received:	04-21-04
Sample Matrix:	Soil	Date Analyzed:	04-24-04
Preservative:	Cool	Date Digested:	04-23-04
Condition:	Cool & Intact	Analysis Needed:	RCRA Metals

Parameter	Concentration (mg/Kg)	Det. Limit (mg/Kg)	TCLP Regulatory Level (mg/Kg)
Arsenic	0.024	0.001	5.0
Barium	2.18	0.001	100
Cadmium	ND	0.001	1.0
Chromium	ND	0.001	5.0
Lead	ND	0.001	5.0
Mercury	ND	0.001	0.2
Selenium	0.016	0.001	1.0
Silver	ND	0.001	5.0

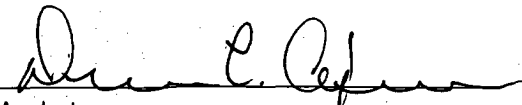
ND - Parameter not detected at the stated detection limit.


References: Method 3050B, Acid Digestion of Sediments, Sludges and Soils.
SW-846, USEPA, December 1996.

Method 6010B, Analysis of Metals by Inductively Coupled Plasma Atomic Emission Spectroscopy, SW-846, USEPA, December 1996.

Note: Regulatory Limits based on 40 CFR part 261 subpart C section 261.24, August 24, 1998.

Comments: **Drilling Pits.**


Analyst


Review

ENVIROTECH LABS

PRACTICAL SOLUTIONS FOR A BETTER TOMORROW

EPA METHOD 8021 AROMATIC VOLATILE ORGANICS

Client:	Burlington Resources	Project #:	92115-001
Sample ID:	Thompson 9M	Date Reported:	04-24-04
Laboratory Number:	28451	Date Sampled:	04-18-04
Chain of Custody:	12031	Date Received:	04-21-04
Sample Matrix:	Soil	Date Analyzed:	04-24-04
Preservative:	Cool	Date Extracted:	04-23-04
Condition:	Cool & Intact	Analysis Requested:	BTEX

Parameter	Concentration (ug/Kg)	Det. Limit (ug/Kg)
Benzene	ND	1.8
Toluene	2.2	1.7
Ethylbenzene	9.5	1.5
p,m-Xylene	7.9	2.2
o-Xylene	9.6	1.0
Total BTEX	29.2	

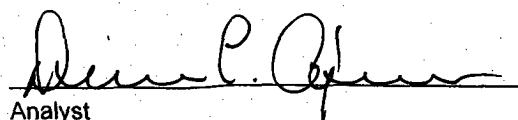
ND - Parameter not detected at the stated detection limit.

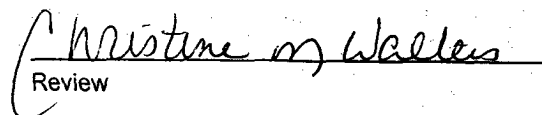
Surrogate Recoveries:	Parameter	Percent Recovery
	Fluorobenzene	95 %
	1,4-difluorobenzene	95 %
	Bromochlorobenzene	95 %

References: Method 5030B, Purge-and-Trap, Test Methods for Evaluating Solid Waste, SW-846, USEPA, December 1996.

Method 8021B, Aromatic Volatile Organics, Test Methods for Evaluating Solid Waste, SW-846, USEPA, December 1996.

Comments: Drilling Pits.


Analyst


Review

ENVIROTECH LABS

PRACTICAL SOLUTIONS FOR A BETTER TOMORROW

Total Chloride

Client:	Burlington Resources	Project #:	92115-001
Sample ID:	Thompson 9M	Date Reported:	04-24-04
Lab ID#:	28451	Date Sampled:	04-18-04
Sample Matrix:	Soil Extract	Date Received:	04-21-04
Preservative:	Cool	Date Analyzed:	04-23-04
Condition:	Cool and Intact	Chain of Custody:	12031


Parameter	Concentration (mg/L)
-----------	----------------------

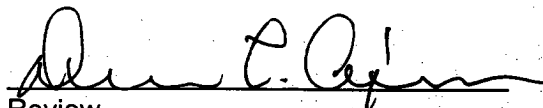
Total Chloride

170

Reference: Standard Methods For The Examination of Water And Waste Water*, 18th ed., 1992.

Comments: Drilling Pits.


Analyst


Review