

District I
1625 N. French Dr., Hobbs, NM 88240
District II
1301 W. Grand Avenue, Artesia, NM 88210
District III
1000 Rio Brazos Rd., Aztec, NM 87410
District IV
1220 S. St. Francis Dr., Santa Fe, NM 87505

State of New Mexico
Energy, Minerals & Natural Resources

Oil Conservation Division
1220 South St. Francis Dr.
Santa Fe, NM 87505

Form C-104
Reformatted July 20, 2001

Submit to Appropriate District Office
5 Copies

☐ AMENDED REPORT

I. REQUEST FOR ALLOWABLE AND AUTHORIZATION TO TRANSPORT

¹ Operator name and Address Burlington Resources Oil & Gas Company LP PO Box 4289 Farmington, New Mexico 87499		² OGRID Number 14538
		³ Reason for Filing Code/ Effective Date New Well
API Number 30-045-30029	⁵ Pool Name Basin Fruitland Coal	⁶ Pool Code 71629
⁷ Property Code 18633	⁸ Property Name Vanderslice	⁹ Well Number 100S


II. ¹⁰ Surface Location

UL or lot no. E	Section 18	Township 32N	Range 10W	Lot.Idn	Feet from the 1850	North/South Line North	Feet from the 805	East/West line West	County San Juan
--------------------	---------------	-----------------	--------------	---------	-----------------------	---------------------------	----------------------	------------------------	--------------------

¹¹ Bottom Hole Location

UL or lot no. E	Section	Township	Range	Lot Idn	Feet from the	North/South line	Feet from the	East/West line	County
¹² Lse Code F	¹³ Producing Method Code P	¹⁴ Gas Connection Date	¹⁵ C-129 Permit Number	¹⁶ C-129 Effective Date	¹⁷ C-129 Expiration Date				

III. Oil and Gas Transporters

¹⁸ Transporter OGRID	¹⁹ Transporter Name and Address	²⁰ POD	²¹ O/G	²² POD ULSTR Location and Description
9018	Giant Industries		O	
36785	Duke		G	

IV. Produced Water



²³ POD	²⁴ POD ULSTR Location and Description
-------------------	--

V. Well Completion Data

Spud Date 3/27/04	²⁶ Ready Date 5/21/04	²⁷ TD 3280'	²⁸ PBTB 3278'	²⁹ Perforations 2936' - 3194'	³⁰ DHC, MC
³¹ Hole Size 12 1/4"	³² Casing & Tubing Size 9 5/8", 32.3# H-40 ST&C	³³ Depth Set 153'	³⁴ Sacks Cement 103 sx		
8 3/4"	7", 20#, J-55 ST&C	2851' 2846	431 sx		
6 1/4"	5 1/2", 15.5#, K-55 LT&C	2807' - 3280'	none		
	2 3/8", 4.7# EUE	3226'			

VI. Well Test Data

³⁵ Date New Oil	³⁶ Gas Delivery Date 4/4/04	³⁷ Test Date 4/4/04	³⁸ Test Length 1 hour	³⁹ Tbg. Pressure SI 0	⁴⁰ Csg. Pressure SI 120
⁴¹ Choke Size 2"	⁴² Oil	⁴³ Water	⁴⁴ Gas 737 mcf/d	⁴⁵ AOF	⁴⁶ Test Method pitot

⁴⁷ I hereby certify that the rules of the Oil Conservation Division have been complied with and that the information given above is true and complete to the best of my knowledge and belief. Signature: 		OIL CONSERVATION DIVISION Approved by: 	
Printed name: Patsy Clugston		Title: DEPUTY OIL & GAS INSPECTOR, DIST. 3	
Title: Senior Regulatory Specialist		Approval Date: JUN - 4 2004	
Date: 6/2/04	Phone: (505) 326-9518		