

UNITED STATES
DEPARTMENT OF THE INTERIOR
BUREAU OF LAND MANAGEMENT

FORM APPROVED
OMB NO. 1004-0135
Expires: November 30, 2000

SUNDRY NOTICES AND REPORTS ON WELLS
Do not use this form for proposals to drill or to re-enter an abandoned well. Use form 3160-3 (APD) for such proposals.

5. Lease Serial No.
NMSF078089

6. If Indian, Allottee or Tribe Name

SUBMIT IN TRIPLICATE - Other instructions on reverse side.

7. If Unit or CA/Agreement, Name and/or No.

1. Type of Well

☐ Oil Well ☒ Gas Well ☐ Other

8. Well Name and No.
Multiple--See Attached

2. Name of Operator
XTO ENERGY INC

Contact: HOLLY PERKINS
E-Mail: Regulatory@xtoenergy.com

9. API Well No.
Multiple--See Attached

3a. Address
2700 FARMINGTON AVE., BLDG K, SUITE 1
FARMINGTON, NM 87401

3b. Phone No. (include area code)
Ph: 505.324.1090 Ext: 4020
Fx: 505.564.6700

10. Field and Pool, or Exploratory
BASIN FRUITLAND COAL

4. Location of Well (Footage, Sec., T., R., M., or Survey Description)
Multiple--See Attached


11. County or Parish, and State
SAN JUAN COUNTY, NM

12. CHECK APPROPRIATE BOX(ES) TO INDICATE NATURE OF NOTICE, REPORT, OR OTHER DATA

TYPE OF SUBMISSION	TYPE OF ACTION			
<input checked="" type="checkbox"/> Notice of Intent	<input type="checkbox"/> Acidize	<input type="checkbox"/> Deepen	<input type="checkbox"/> Production (Start/Resume)	<input type="checkbox"/> Water Shut-Off
<input type="checkbox"/> Subsequent Report	<input type="checkbox"/> Alter Casing	<input type="checkbox"/> Fracture Treat	<input type="checkbox"/> Reclamation	<input type="checkbox"/> Well Integrity
<input type="checkbox"/> Final Abandonment Notice	<input type="checkbox"/> Casing Repair	<input type="checkbox"/> New Construction	<input type="checkbox"/> Recomplete	<input checked="" type="checkbox"/> Other
	<input type="checkbox"/> Change Plans	<input type="checkbox"/> Plug and Abandon	<input type="checkbox"/> Temporarily Abandon	Surface Commingling
	<input type="checkbox"/> Convert to Injection	<input type="checkbox"/> Plug Back	<input type="checkbox"/> Water Disposal	

13. Describe Proposed or Completed Operation (clearly state all pertinent details, including estimated starting date of any proposed work and approximate duration thereof. If the proposal is to deepen directionally or recompleat horizontally, give subsurface locations and measured and true vertical depths of all pertinent markers and zones. Attach the Bond under which the work will be performed or provide the Bond No. on file with BLM/BIA. Required subsequent reports shall be filed within 30 days following completion of the involved operations. If the operation results in a multiple completion or recompleat in a new interval, a Form 3160-4 shall be filed once testing has been completed. Final Abandonment Notices shall be filed only after all requirements, including reclamation, have been completed, and the operator has determined that the site is ready for final inspection.)

XTO Energy Inc. proposes to surface commingle the wells listed above per the attached document.



CTB 542

14. I hereby certify that the foregoing is true and correct.

Electronic Submission #28504 verified by the BLM Well Information System

For XTO ENERGY INC, sent to the Farmington

Committed to AFMSS for processing by CHIP HARRADEN on 03/16/2004 (04CXH0024SE)

Name (Printed/Typed) HOLLY PERKINS

Title REGULATORY SPECIALIST

Signature (Electronic Submission)

Date 03/03/2004

THIS SPACE FOR FEDERAL OR STATE OFFICE USE

Approved By

Title

Date

Conditions of approval, if any, are attached. Approval of this notice does not warrant or certify that the applicant holds legal or equitable title to those rights in the subject lease which would entitle the applicant to conduct operations thereon.

Office

Title 18 U.S.C. Section 1001 and Title 43 U.S.C. Section 1212, make it a crime for any person knowingly and willfully to make to any department or agency of the United States any false, fictitious or fraudulent statements or representations as to any matter within its jurisdiction.

**** BLM REVISED ** BLM REVISED ** BLM REVISED ** BLM REVISED ** BLM REVISED ****

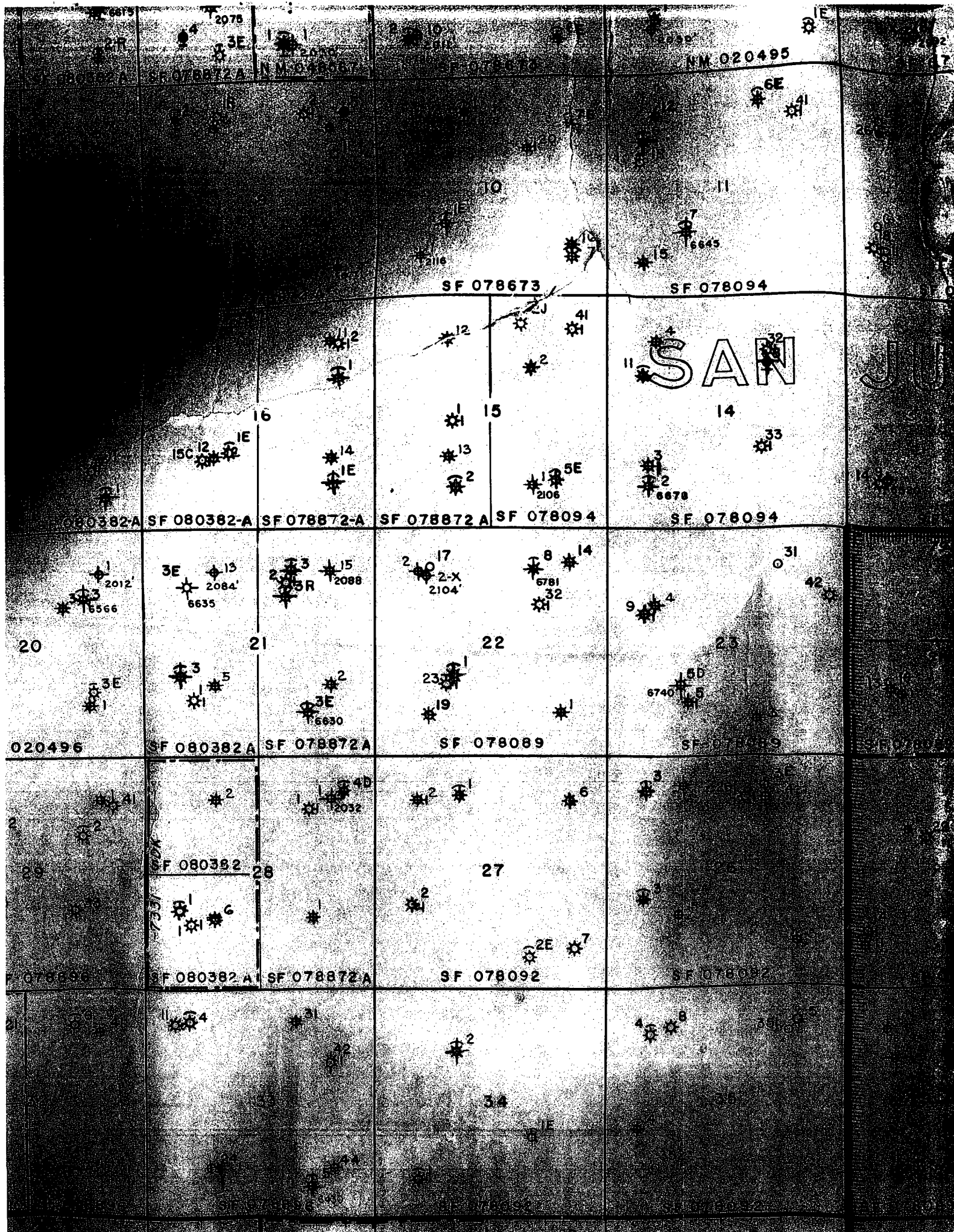
AMOC

Additional data for EC transaction #28504 that would not fit on the form

Wells/Facilities, continued

Agreement	Lease	Well/Fac Name, Number	API Number	Location
NMSF078089	NMSF078089	SCOTT E FEDERAL 22-23	30-045-28256-00-S1	Sec 22 T27N R11W NESW 1670FSL 1675FWL 36.55780 N Lat, 107.99376 W Lon
NMSF078089	NMSF078089	SCOTT E FEDERAL 22-32	30-045-28257-00-S1	Sec 22 T27N R11W SWNE 1780FNL 1480FEL 36.56291 N Lat, 107.98657 W Lon

5-4-04
CTB-542





Submit 3 Copies To Appropriate District

Office

District I

1625 N. French Dr., Hobbs, NM 87240

District II

1301 W. Grand Ave., Artesia, NM 88210

District III

1000 Rio Brazos Rd., Aztec, NM 87410

District IV

1220 S. St. Francis Dr., Santa Fe, NM 87505

State of New Mexico
Energy, Minerals and Natural Resources

OIL CONSERVATION DIVISION
1220 South St. Francis Dr.
Santa Fe, NM 87505

Form C-103

Revised May 08, 2003

SUNDRY NOTICES AND REPORTS ON WELLS (DO NOT USE THIS FORM FOR PROPOSALS TO DRILL OR TO DEEPEN OR PLUG BACK TO A DIFFERENT RESERVOIR. USE "APPLICATION FOR PERMIT" (FORM C-101) FOR SUCH PROPOSALS.)		WELL API NO. 30-045-28256
1. Type of Well: Oil Well <input type="checkbox"/> Gas Well <input checked="" type="checkbox"/> Other		5. Indicate Type of Lease STATE <input checked="" type="checkbox"/> FEE <input type="checkbox"/>
2. Name of Operator XTO Energy Inc.		6. State Oil & Gas Lease No.
3. Address of Operator 2700 Farmington Ave., Bldg. K. Ste 1 Farmington, NM 87401		7. Lease Name or Unit Agreement Name: SCOTT E FEDERAL 22
4. Well Location Unit Letter <u>K</u> : <u>1670</u> feet from the <u>SOUTH</u> line and <u>1675</u> feet from the <u>WEST</u> line Section <u>22</u> Township <u>27N</u> Range <u>11W</u> NMPM County <u>SAN JUAN</u>		8. Well Number 23
		9. OGRID Number 167067
		10. Pool name or Wildcat BASIN FRUITLAND COAL
11. Elevation (Show whether DR, RKB, RT, GR, etc.) VARIOUS		

12. Check Appropriate Box to Indicate Nature of Notice, Report, or Other Data

NOTICE OF INTENTION TO:

PERFORM REMEDIAL WORK ☐ PLUG AND ABANDON ☐
 TEMPORARILY ABANDON ☐ CHANGE PLANS ☐
 PULL OR ALTER CASING ☐ MULTIPLE COMPLETION ☐

OTHER: SURFACE COMMINGLING ☒

SUBSEQUENT REPORT OF:

REMEDIAL WORK ☐ ALTERING CASING ☐
 COMMENCE DRILLING OPNS. ☐ PLUG AND ABANDONMENT ☐
 CASING TEST AND CEMENT JOB ☐

OTHER: ☐

13. Describe proposed or completed operations. (Clearly state all pertinent details, and give pertinent dates, including estimated date of starting any proposed work). SEE RULE 1103. For Multiple Completions: Attach wellbore diagram of proposed completion or recompletion.

XTO Energy proposes to surface commingle the wells listed below. Each well will have an allocation to measure gas volumes prior to commingling. Notice has been sent to BLM concerning this matter. All ownership is common in all wells associated with this application and a statement by our landman is attached.

Scott E Federal 22	#23	30-045-28256	Sec 22K-T27N-R11W	Basin Fruitland Coal	NMSF078089
Scott E Federal 22	#32	30-045-28257	Sec 22G-T27N-R11W	Basin Fruitland Coal	NMSF078089

I hereby certify that the information above is true and complete to the best of my knowledge and belief.

SIGNATURE

TITLE

REGULATORY SPECIALIST

DATE

3/3/04

Type or print name HOLLY C. PERKINS

Telephone No. 505-324-1090

(This space for State use)

APPROVED BY

TITLE

DATE

Conditions of approval, if any:



March 3, 2004

New Mexico Oil Conservation Division
1220 S. Saint Francis Dr.
Santa Fe, New Mexico 87504
Attention: Mr. William Jones


RE: Well List Attached

Gentlemen:

I am a Certified Professional Landman and I have reviewed the ownership concerning the working interest, royalty interest and overriding royalty interest in the attached list of wells. All of the working interest, royalty owners and overriding royalty interest owners are common in the attached list of wells.

Should you have any questions, please feel free to contact me at (817) 885-2454.

Sincerely,
XTO ENERGY INC.



George A. Cox, CPL
Landman