

District I
1625 N. French Dr., Hobbs, NM 88240
District II
1301 W. Grand Avenue, Artesia, NM 88210
District III
1000 Rio Brazos Rd., Aztec, NM 87410
District IV
1220 S. St. Francis Dr., Santa Fe, NM 87505

State of New Mexico
Energy, Minerals & Natural Resources

Form C-104
Reformatted July 20, 2001

Oil Conservation Division
1220 South St. Francis Dr.
Santa Fe, NM 87505

Submit to Appropriate District Office
5 Copies

☐ AMENDED REPORT

I. REQUEST FOR ALLOWABLE AND AUTHORIZATION TO TRANSPORT

¹ Operator name and Address MERRION OIL & GAS CORPORATION 610 REILLY AVENUE FARMINGTON, NEW MEXICO 87401		² OGRID Number 014634
		³ Reason for Filing Code/ Effective Date NW = NEW WELL
⁴ API Number 30 - 045-31224	⁵ Pool Name BASIN FRUITLAND	⁶ Pool Code 71629
⁷ Property Code 007825	⁸ Property Name OSBORN	⁹ Well Number 002


II. ¹⁰ Surface Location

UL or lot no. F	Section 22	Township 30N	Range 12W	Lot.Idn SENW	Feet from the 2595	North/South Line NORTH	Feet from the 1840	East/West line WEST	County SAN JUAN
--------------------	---------------	-----------------	--------------	-----------------	-----------------------	---------------------------	-----------------------	------------------------	--------------------

¹¹ Bottom Hole Location

UL or lot no.	Section	Township	Range	Lot Idn	Feet from the	North/South line	Feet from the	East/West line	County
¹² Lse Code F	¹³ Producing Method Code P	¹⁴ Gas Connection Date 4/22/03	¹⁵ C-129 Permit Number	¹⁶ C-129 Effective Date	¹⁷ C-129 Expiration Date				

III. Oil and Gas Transporters

¹⁸ Transporter OGRID	¹⁹ Transporter Name and Address	²⁰ POD	²¹ O/G	²² POD ULSTR Location and Description
151618	El Paso Field Services 614 Reilly Avenue Farmington, NM 87401	2834473	G	
009018	Giant Refining Company P. O. Box 12999 Scottsdale, AZ 85267	2834472	O	

IV. Produced Water



²³ POD 2834474	²⁴ POD ULSTR Location and Description
------------------------------	--

V. Well Completion Data

²⁵ Spud Date 1/31/03	²⁶ Ready Date 4/14/03 4-18-03	²⁷ TD 1915'	²⁸ PBTB 1860'	²⁹ Perforations 1671'-1708'	³⁰ DHC, MC
³¹ Hole Size 8-3/4"	³² Casing & Tubing Size 7"	³³ Depth Set 195'	³⁴ Sacks Cement 75 sxs		
6-1/4"	4-1/2"	1910'	220 sxs		
	2-3/8"	1740' KB			

VI. Well Test Data

³⁵ Date New Oil ---	³⁶ Gas Delivery Date 4/22/03	³⁷ Test Date 4/19/03	³⁸ Test Length 20	³⁹ Tbg. Pressure 0	⁴⁰ Csg. Pressure 0
⁴¹ Choke Size ---	⁴² Oil 0	⁴³ Water 45	⁴⁴ Gas 0	⁴⁵ AOF ---	⁴⁶ Test Method Pumping

⁴⁷ I hereby certify that the rules of the Oil Conservation Division have been complied with and that the information given above is true and complete to the best of my knowledge and belief. Signature: 		OIL CONSERVATION DIVISION	
Printed name: STEVEN S. DUNN		Approved by: 	
Title: DRILLING & PRODUCTION MANAGER		Title: SUPERVISOR DISTRICT # 3	
Date: 4/22/03		Approval Date: APR 22 2003	
Phone: (505) 327-9801			