

UNITED STATES  
DEPARTMENT OF THE INTERIOR  
BUREAU OF LAND MANAGEMENT

APPLICATION FOR PERMIT TO DRILL, DEEPEN, OR PLUG BACK

1a. Type of Work DRILL	2004 AUG 11 AM 2 57	2004 5/15 Lease Number 1 15 SF-078508
1b. Type of Well GAS	RECEIVED 070 FARMINGTON NM	Unit Reporting Number RECEIVED 060 If Indian, Alt. or Tribe
2. Operator <b>BURLINGTON</b> RESOURCES Oil & Gas Company	7. Unit Agreement Name	
3. Address & Phone No. of Operator PO Box 4289, Farmington, NM 87499 (505) 326-9700	8. Farm or Lease Name Nordhaus	
4. Location of Well 1095' FNL, 950' FWL Latitude 36° 55.8554' N, Longitude 107° 44.2087' W	9. Well Number #711S	
10. Field, Pool, Wildcat Basin Fruitland Coal	11. Sec., Twn, Rge, Mer. (NMPM) D Sec. 1, T31N, R09W	
12. County San Juan	13. State NM	
14. Distance in Miles from Nearest Town 27.4 miles to highway 550 and highway 173 in Aztec, NM	API # 30-045- 32524	
15. Distance from Proposed Location to Nearest Property or Lease Line 950'	16. Acres in Lease	
17. Acres Assigned to Well W/2 315.97	18. Distance from Proposed Location to Nearest Well, Drig, Compl, or Applied for on this Lease 52'	
19. Proposed Depth 3534'	20. Rotary or Cable Tools Rotary	
21. Elevations (DF, FT, GR, Etc.) 6581' GR	22. Approx. Date Work will Start	
23. Proposed Casing and Cementing Program See Operations Plan attached	24. Authorized by: <u>Joni Clark</u> Regulatory/Compliance Specialist	
		Date <u>8/3/04</u>

PERMIT NO. \_\_\_\_\_ APPROVAL DATE \_\_\_\_\_  
APPROVED BY [Signature] TITLE APN DATE 10-6-04

Archaeological Report attached

Threatened and Endangered Species Report attached

NOTE: This format is issued in lieu of U.S. BLM Form 3160-3

Title 18 U.S.C. Section 1001, makes it a crime for any person knowingly and willfully to make to any department or agency of the United States any false, fictitious or fraudulent statements or presentations as to any matter within its jurisdiction.

DRILLING OPERATIONS AUTHORIZED ARE  
SUBJECT TO COMPLIANCE WITH ATTACHED  
"CENTRAL REQUIREMENTS".

NMOCED

This action is subject to technical and  
procedural review pursuant to 43 CFR 3165.3  
and appeal pursuant to 43 CFR 3165.4

DISTRICT II  
611 South First, Artesia, N.M. 88210DISTRICT III  
1000 Rio Brazos Rd., Aztec, N.M. 87410DISTRICT IV  
2040 South Pacheco, Santa Fe, NM 87505

## OIL CONSERVATION DIVISION

2040 South Pacheco  
Santa Fe, NM 87505Submit to Appropriate District Office  
State Lease - 4 Copies  
Fee Lease - 3 Copies☐ AMENDED REPORT

## WELL LOCATION AND ACREAGE DEDICATION PLAT

*API Number 30-045-32524		*Pool Code 71629	*Pool Name Basin Fruitland Coal
*Property Code 7365	*Property Name NORDHAUS		*Well Number 711S
*OGRID No. 14538	*Operator Name BURLINGTON RESOURCES OIL AND GAS COMPANY LP		*Elevation 6581'

## 10 Surface Location

UL or lot no.	Section	Township	Range	Lot km	Feet from the	North/South line	Feet from the	East/West line	County
D	1	31-N	9-W		1095'	NORTH	950'	WEST	SAN JUAN

## 11 Bottom Hole Location If Different From Surface

UL or lot no.	Section	Township	Range	Lot km	Feet from the	North/South line	Feet from the	East/West line	County
*Dedicated Acres W/2 315.97			*Joint or Infill		*Consolidation Code		*Order No.		

NO ALLOWABLE WILL BE ASSIGNED TO THIS COMPLETION UNTIL ALL INTERESTS HAVE BEEN CONSOLIDATED  
OR A NON-STANDARD UNIT HAS BEEN APPROVED BY THE DIVISION

LOT 8 1095' 950'	S 89-16-50 E 2605.38 LOT 7 LAT: 36°55.8554' N LONG: 107°44.2087' W NAD 1927	LOT 6	LOT 5
LOT 9 S 00-56-02 W 5295.09	LOT 10	LOT 11	LOT 12
USA SF-078508 LOT 16 2004 AUG 15 2 57 RECEIVED OTO FARMINGTON	LOT 15	LOT 14	LOT 13
LOT 17	LOT 18	LOT 19	LOT 20

## 17 OPERATOR CERTIFICATION

I hereby certify that the information contained herein is true and complete to the best of my knowledge and belief.

Signature Joni Clark  
Printed Name Joni Clark  
Title Regulatory Specialist  
Date 8/31/04

## 18 SURVEYOR CERTIFICATION

I hereby certify that the well location shown on this plat was plotted from field notes of actual surveys made by me or under my supervision, and that the same is true and correct to the best of my belief.

Date of Survey 7-1-04  
Signature and Seal  
GLEN W. LLOYD  
NEW MEXICO  
15703  
LICENSED PROFESSIONAL SURVEYOR  
Certificate Number 15703

Office

District I

1625 N. French Dr., Hobbs, NM 88240

District II

1301 W. Grand Ave., Artesia, NM 88210

District III

1000 Rio Brazos Rd., Aztec, NM 87410

District IV

1220 S. St. Francis Dr., Santa Fe, NM 87505

## State of New Mexico

Energy, Minerals and Natural Resources

## OIL CONSERVATION DIVISION

1220 South St. Francis Dr.

Santa Fe, NM 87505

Form C-103

March 4, 2004

<b>SUNDRY NOTICES AND REPORTS ON WELLS</b> (DO NOT USE THIS FORM FOR PROPOSALS TO DRILL OR TO DEEPEN OR PLUG BACK TO A DIFFERENT RESERVOIR. USE "APPLICATION FOR PERMIT" (FORM C-101) FOR SUCH PROPOSALS.)		WELL API NO.
1. Type of Well: Oil Well <input type="checkbox"/> Gas Well <input checked="" type="checkbox"/> Other		5. Indicate Type of Lease STATE <input type="checkbox"/> FEE <input type="checkbox"/>
2. Name of Operator BURLINGTON RESOURCES OIL & GAS COMPANY LP		6. State Oil & Gas Lease No. NMSF-078508
3. Address of Operator 3401 E. 30TH STREET, FARMINGTON, NM 87402		7. Lease Name or Unit Agreement Name Nordhaus
4. Well Location Unit Letter <u>D</u> : <u>1095</u> feet from the <u>North</u> line and <u>950</u> feet from the <u>West</u> line Section <u>1</u> Township <u>31N</u> Range <u>9W</u> NMPM County <u>San Juan, NM</u>		8. Well Number 711S
11. Elevation (Show whether DR, RKB, RT, GR, etc.)		9. OGRID Number 14538
Pit or Below-grade Tank Application (For pit or below-grade tank closures, a form C-144 must be attached)		
Pit Location: UL <u>D</u> Sect <u>1</u> Twp <u>31N</u> Rng <u>9W</u> Pit type <u>New Drill</u> Depth to Groundwater <u>&gt;100'</u> Distance from nearest fresh water well <u>&gt;1000'</u> Distance from nearest surface water <u>&gt;1000'</u> Below-grade Tank Location UL <u></u> Sect <u></u> Twp <u></u> Rng <u></u> ; <u></u> feet from the <u></u> line and <u></u> feet from the <u></u> line		
10. Pool name or Wildcat Basin Fruitland Coal		

## 12. Check Appropriate Box to Indicate Nature of Notice, Report or Other Data

## NOTICE OF INTENTION TO:

PERFORM REMEDIAL WORK ☐ PLUG AND ABANDON ☐TEMPORARILY ABANDON ☐ CHANGE PLANS ☐PULL OR ALTER CASING ☐ MULTIPLE COMPLETION ☐OTHER: New Drill Pit ☒

## SUBSEQUENT REPORT OF:

REMEDIAL WORK ☐ ALTERING CASING ☐COMMENCE DRILLING OPNS. ☐ PLUG AND ABANDONMENT ☐CASING TEST AND CEMENT JOB ☐OTHER: ☐

13. Describe proposed or completed operations. (Clearly state all pertinent details, and give pertinent dates, including estimated date of starting any proposed work). SEE RULE 1103. For Multiple Completions: Attach wellbore diagram of proposed completion or recompletion.

Burlington Resources proposes to construct a new drill pit. The new drill pit will be a lined pit as detailed in Burlington's general pit plan dated April 26, 2004 on file at the NMOCD office. Burlington Resources anticipates closing the pit according to the general pit permit on file at the NMOCD office.

I hereby certify that the information above is true and complete to the best of my knowledge and belief. I further certify that any pit or below-grade tank has been/will be constructed or closed according to NMOCD guidelines ☐, a general permit ☒ or an (attached) alternative OCD-approved plan ☐.

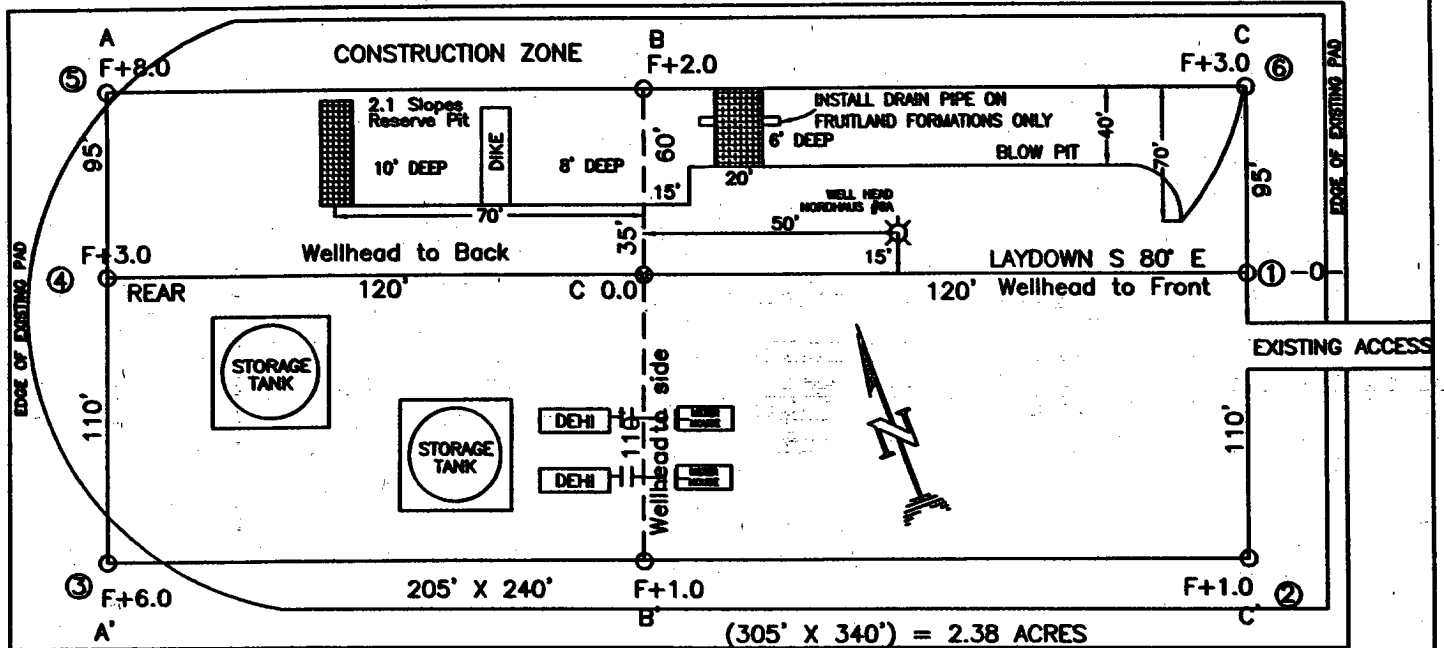
SIGNATURE Joni Clark TITLE Regulatory Specialist DATE 7/27/2004Type or print name Joni Clark E-mail address: jclark@br-inc.com Telephone No. 326-9700

(This space for State use)

APPROVED BY [Signature] TITLE Regulatory Specialist DATE OCT 6 2004

Conditions of approval, if any:


**BURLINGTON RESOURCES OIL & GAS COMPANY LP**  
**NORDHAUS #711S, 1095' FNL 950' FWL**  
**SECTION 1, T-31-N, R-9-W, N.M.P.M., SAN JUAN COUNTY, NEW MEXICO**  
**GROUND ELEVATION: 6581', DATE: JUNE 15, 2004**



RESERVE PIT DIKE: TO BE 8' ABOVE DEEP SIDE (OVERFLOW - 3' WIDE AND 1' ABOVE SHALLOW SIDE).  
 BLOW PIT: OVERFLOW PIPE HALFWAY BETWEEN TOP AND BOTTOM AND TO EXTEND OVER PLASTIC LINER AND INTO BLOW PIT.

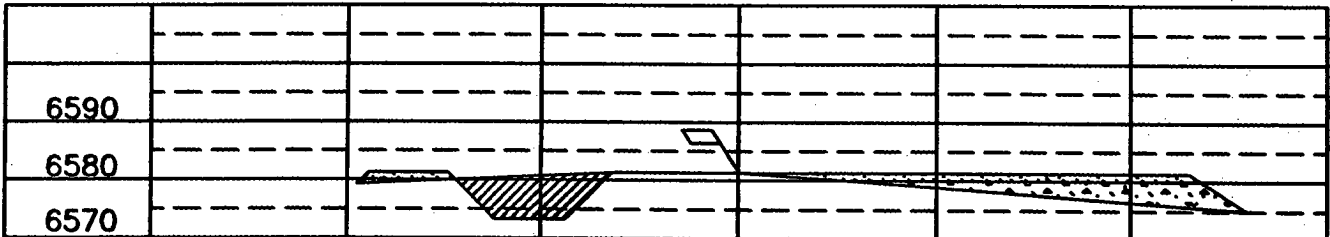
ELEV. A-A'

C/L




ELEV. B-B'

C/L



ELEV. C-C'



NOTE: VECTOR SURVEYS IS NOT LIABLE FOR UNDERGROUND UTILITIES OR PIPELINES.  
 CONTRACTOR SHOULD CALL ONE-CALL FOR LOCATION OF ANY MARKED OR UNMARKED BURIED PIPELINES OR CABLES  
 ON WELL PAD AND OR ACCESS ROAD AT LEAST TWO (2) WORKING DAYS PRIOR TO CONSTRUCTION.

UNITED STATES  
DEPARTMENT OF THE INTERIOR  
BUREAU OF LAND MANAGEMENT

## Sundry Notices and Reports on Wells

1. Type of Well  
GAS

2. Name of Operator

**BURLINGTON**

RESOURCES OIL & GAS COMPANY

3. Address & Phone No. of Operator

PO Box 4289, Farmington, NM 87499 (505) 326-9700

4. Location of Well, Footage, Sec., T, R, M

1095' FNL, 950' FWL, Sec. 1, T31N, R09W, NMPM

5. Lease Number

SF - 078508

6. If Indian, All. or  
Tribe Name

7. Unit Agreement Name

8. Well Name & Number

Nordhaus #711S

API Well No.

30-045- 32524

10. Field and Pool

Basin Fruitland Coal

11. County and State

San Juan Co, NM

12. CHECK APPROPRIATE BOX TO INDICATE NATURE OF NOTICE, REPORT, OTHER DATA

Type of Submission

Type of Action

☐ Notice of Intent

☐ Abandonment

☐ Change of Plans

☒ Subsequent Report

☐ Recompletion

☐ New Construction

☐ Final Abandonment

☐ Plugging Back

☐ Non-Routine Fracturing

☐ Casing Repair

☐ Water Shut off

☐ Altering Casing

☐ Conversion to Injection

☒ Other - Sump Request

13. Describe Proposed or Completed Operations

Burlington Resources is requesting a sump on this well.

14. I hereby certify that the foregoing is true and correct.

Signed Joni Clark Title Regulatory Specialist Date 8/12/04

(This space for Federal or State Office use)

APPROVED BY [Signature] Title AFM Date 10-6-04

CONDITION OF APPROVAL, if any:

Title 18 U.S.C. Section 1002, makes it a crime for any person knowingly and willfully to make to any department or agency of the United States any false, fictitious or fraudulent statements or representations as to any matter within its jurisdiction.

NMOC

## OPERATIONS PLAN

**Well Name:** Nordhaus #711S

**Location:** 1095' FNL, 950' FWL, Sec 1, T-31-N, R-9-W  
San Juan County, NM

Latitude 36° 55.8554'N, Longitude 107° 44.2087'W

**Formation:** Basin Fruitland Coal

**Total Depth:** 3534'

**Logging Program:** See Walker Koch Wells Master Operations Plan


**Mud Program:** See Walker Koch Wells Master Operations Plan

**Casing Program (as listed, the equivalent, or better):**

Hole Size	Depth Interval	Csg	Wt.	Grade	Cement	
12 1/4	0' - 120'	9.625"	32.3#	H-40	113	cu.ft
8 3/4	0' - 3071'	7"	20.0#	J-55	686	cu.ft
6 1/4	3031 - 3534'	5 1/2"	15.5#	J-55	0	cu.ft

**Tubing Program:** See Walker Koch Wells Master Operations Plan

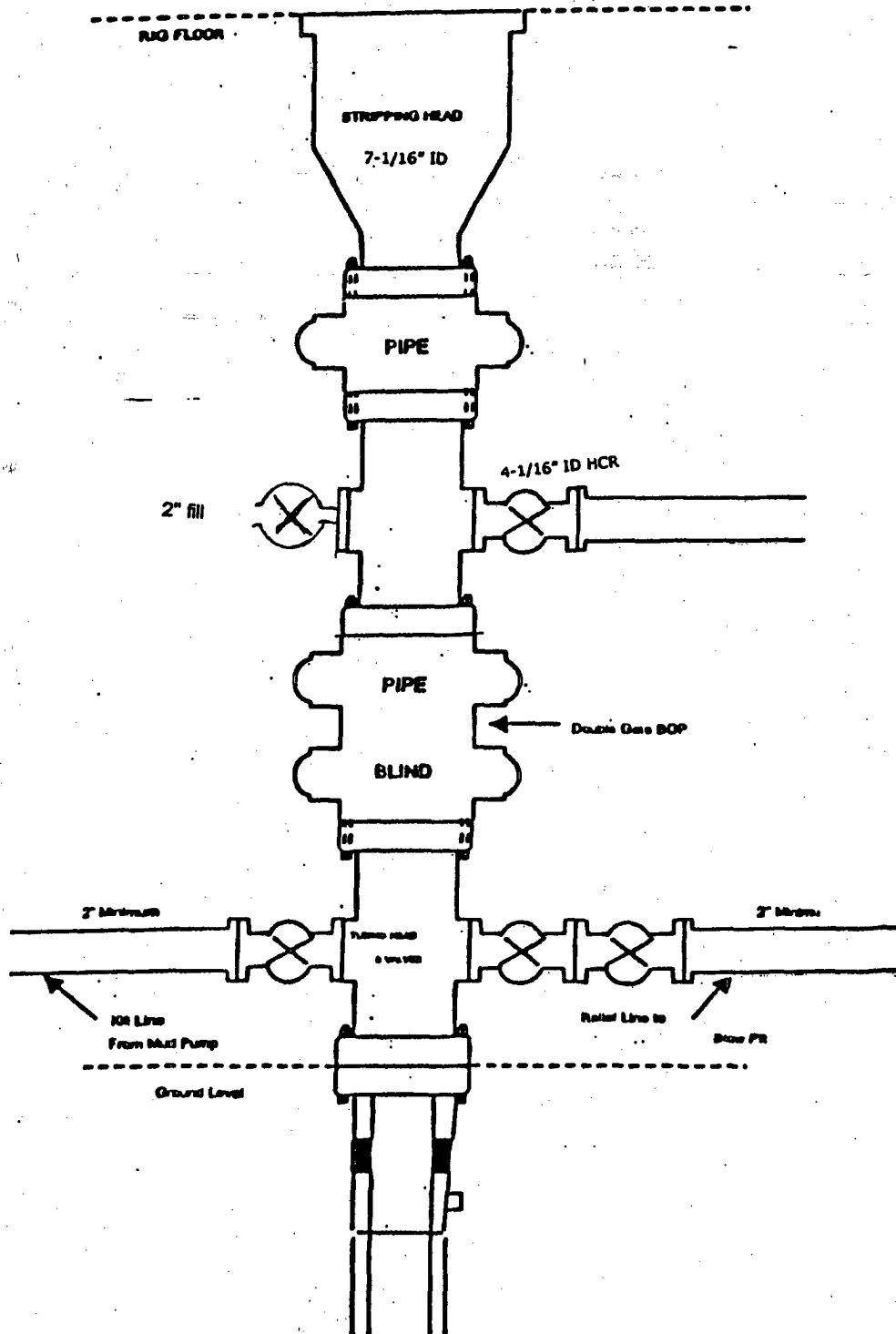
- \* The Fruitland Coal formation will be completed.
- \* The west half of Section 1 is dedicated to the Fruitland Coal formation in this well.
- \* Gas is dedicated.

  
Drilling Engineer

8-9-04  
Date

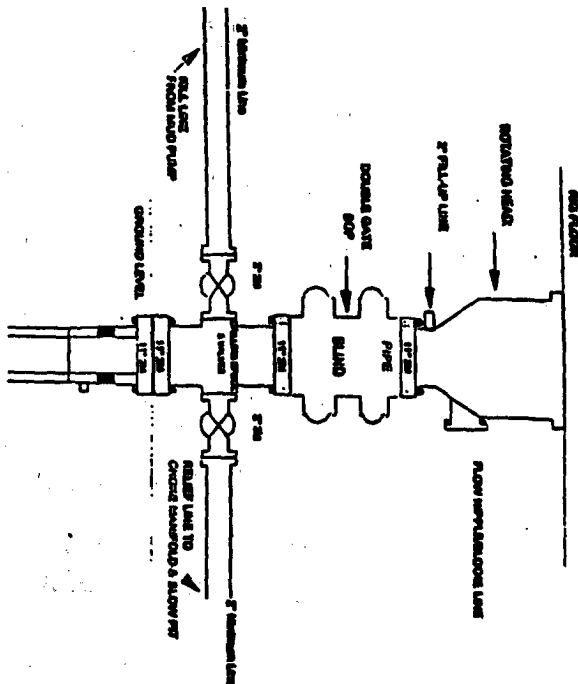
# BURLINGTON RESOURCES

Figure #4  
Cavitation Rig  
BOP Configuration  
2,000 psi Minimum System



## Burlington Resources

### Drilling Rig 2000 psi System



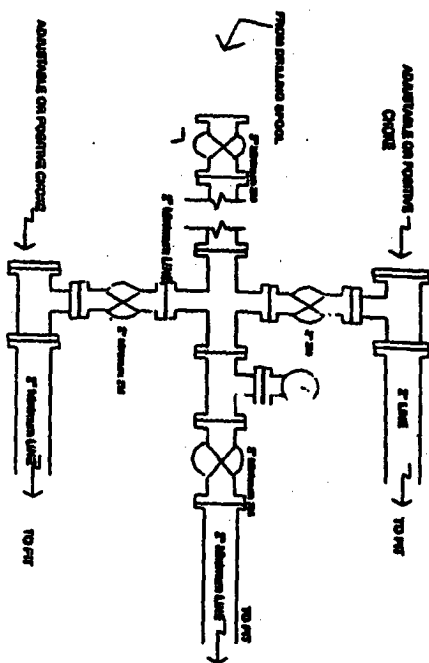
BOP Installation from Surface Casing Point to Total Depth, 17\"/>

Figure #1

4-20-01

## BURLINGTON RESOURCES

### Drilling Rig Choke Manifold Configuration 2000 psi System



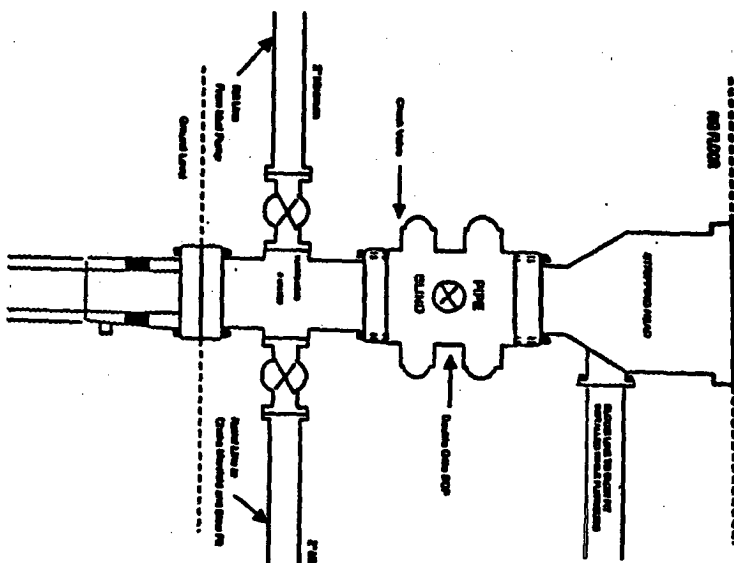
Choke manifold installation from Surface Casing Point to Total Depth, 2,000psi working pressure equipment with two chokes.

Figure #3

4-20-01

## BURLINGTON RESOURCES

### Completion/Workover Rig BOP Configuration 2,000 psi System



Minimum BOP Installation for all Completion/Workover Operations, 7-7/8\"/>

Figure #2



# BURLINGTON RESOURCES

SAN JUAN DIVISION

*Release Sept 4, 04*

August 5, 2004

(Certified Mail – Return Receipt Requested)

Re: Nordhaus #711S  
Basin Fruitland Coal  
1095'FNL, 950'FWL Section 1, T-31-N, R-9-W  
San Juan County, New Mexico



To the Affected Persons:


Burlington Resources Oil & Gas Company LP is submitting the enclosed Application for Permit to Drill to the appropriate regulatory agency(s) for approval. This well is located inside the High Productivity Area of the Basin-Fruitland Coal Pool as indicated on the attached plat. Notice is being made pursuant to New Mexico Oil Conservation Commission Order R-8768-F dated July 17, 2003.

The affected parties have twenty (20) days from receipt of this notice in which to file with the District Office of the New Mexico Oil Conservation Division written objection to the proposed Application for Permit to Drill.

Sincerely,


Joni Clark  
Regulatory Specialist



<b>2. Article Number</b>		<b>COMPLETE THIS SECTION ON DELIVERY</b>	
 7110 6605 9540 0009 0107		<b>A. Signature</b> X <i>Earl Ripley</i> <input checked="" type="checkbox"/> Agent <input type="checkbox"/> Addressee	
<b>1. Article Addressed to:</b>  <b>JOHN S BROWN JR</b> <b>7301 BURNET RD STE 102-122</b>  <b>AUSTIN, TX 78757-2248</b>  8/4/2004 4:19 PM Code: NORDHAUS 711S		<b>B. Received by (Printed Name)</b> <i>EARL RIPLEY</i> <b>C. Date of Delivery</b> <i>8/10/04</i> <b>D. Is delivery address different from item 1?</b> <input type="checkbox"/> Yes <input type="checkbox"/> No If YES enter delivery address below:	
		<b>3. Service Type</b> <input checked="" type="checkbox"/> <b>Certified</b>	
		<b>4. Restricted Delivery? (Extra Fee)</b> <input type="checkbox"/> Yes	


PS Form 3811

Domestic Return Receipt

<b>2. Article Number</b>		<b>COMPLETE THIS SECTION ON DELIVERY</b>	
 7110 6605 9540 0009 0060		<b>A. Signature</b> X <i>E. Hernandez</i> <input type="checkbox"/> Agent <input checked="" type="checkbox"/> Addressee	
<b>1. Article Addressed to:</b>  <b>BP AMERICA PRODUCTION COMPANY</b> <b>ATTN BRYAN ANDERSON OSO ENGINEER</b> <b>SAN JUAN BU</b> <b>WEST LAKE 1 ROOM 19-114</b> <b>501 WESTLAKE PARK BLVD</b> <b>HOUSTON, TX 77079</b> 8/4/2004 4:19 PM Code: NORDHAUS 711S		<b>B. Received by (Printed Name)</b> <i>501 Westlake</i> <b>C. Date of Delivery</b> <i>8/10/04</i> <b>D. Is delivery address different from item 1?</b> <input type="checkbox"/> Yes <input type="checkbox"/> No If YES enter delivery address below:	
		<b>3. Service Type</b> <input checked="" type="checkbox"/> <b>Certified</b>	
		<b>4. Restricted Delivery? (Extra Fee)</b> <input type="checkbox"/> Yes	


PS Form 3811

Domestic Return Receipt

<b>2. Article Number</b>		<b>COMPLETE THIS SECTION ON DELIVERY</b>	
 7110 6605 9590 0009 0091		<b>A. Signature</b> X <i>M. W. [Signature]</i> <input type="checkbox"/> Agent <input checked="" type="checkbox"/> Addressee	
<b>1. Article Addressed to:</b>		<b>B. Received by (Printed Name)</b>	<b>C. Date of Delivery</b>
<b>FOUR STAR OIL &amp; GAS COMPANY</b> <b>ATTN BARBARA NELMS</b> <b>PO BOX 36366</b>  <b>HOUSTON, TX 77236</b>		<b>D. Is delivery address different from item 1? <input type="checkbox"/> Yes <input checked="" type="checkbox"/> No</b> If YES enter delivery address below:	<b>AUG 10 2004</b>
<b>8/4/2004 4:19 PM</b>		<b>3. Service Type</b>	<input checked="" type="checkbox"/> <b>Certified</b>
<b>Code: NORDHAUS 711S</b>		<b>4. Restricted Delivery? (Extra Fee) <input type="checkbox"/> Yes</b>	



PS Form 3811

Domestic Return Receipt

<b>2. Article Number</b>		<b>COMPLETE THIS SECTION ON DELIVERY</b>	
 7110 6605 9590 0009 0121		<b>A. Signature</b> X <i>M. Johnson</i> <input type="checkbox"/> Agent <input checked="" type="checkbox"/> Addressee	
<b>1. Article Addressed to:</b>		<b>B. Received by (Printed Name)</b>	<b>C. Date of Delivery</b>
<b>T H MCELVAIN OIL &amp; GAS LTD</b> <b>PARTNERSHIP</b> <b>1050 17TH ST STE 1800</b>  <b>DENVER, CO 80265</b>		<b>D. Is delivery address different from item 1? <input type="checkbox"/> Yes <input checked="" type="checkbox"/> No</b> If YES enter delivery address below:	<b>AUG 09 2004</b>
<b>8/4/2004 4:19 PM</b>		<b>3. Service Type</b>	<input checked="" type="checkbox"/> <b>Certified</b>
<b>Code: NORDHAUS 711S</b>		<b>4. Restricted Delivery? (Extra Fee) <input type="checkbox"/> Yes</b>	



PS Form 3811

Domestic Return Receipt

<b>2. Article Number</b>		<b>COMPLETE THIS SECTION ON DELIVERY</b>	
 7110 6605 9590 0009 0114		<b>A. Signature</b> X  <input type="checkbox"/> Agent <input checked="" type="checkbox"/> Addressee	
<b>1. Article Addressed to:</b>  JRP SAN JUAN LP ATTN JAMES M RAYMOND MGR PO BOX 291445  KERRVILLE, TX 78029-1445  8/4/2004 4:19 PM Code: NORDHAUS 711S		<b>B. Received by (Printed Name)</b> James Raymond <b>C. Date of Delivery</b> 8-4-04	
		<b>D. Is delivery address different from item 1?</b> <input type="checkbox"/> Yes If YES enter delivery address below: <input checked="" type="checkbox"/> No	
		<b>3. Service Type</b> <input checked="" type="checkbox"/> <b>Certified</b>	
		<b>4. Restricted Delivery? (Extra Fee)</b> <input type="checkbox"/> Yes	




PS Form 3811

Domestic Return Receipt

<b>2. Article Number</b>		<b>COMPLETE THIS SECTION ON DELIVERY</b>	
 7110 6605 9590 0009 0084		<b>A. Signature</b> X  <input type="checkbox"/> Agent <input checked="" type="checkbox"/> Addressee	
<b>1. Article Addressed to:</b>  DEVON ENERGY PRODUCTION CO LP ATTN LAND DEPT 20 N BROADWAY STE 1500  OKLAHOMA CITY, OK 73102  8/4/2004 4:19 PM Code: NORDHAUS 711S		<b>B. Received by (Printed Name)</b> Hartfield <b>C. Date of Delivery</b> 8-4-04	
		<b>D. Is delivery address different from item 1?</b> <input type="checkbox"/> Yes If YES enter delivery address below: <input checked="" type="checkbox"/> No	
		<b>3. Service Type</b> <input checked="" type="checkbox"/> <b>Certified</b>	
		<b>4. Restricted Delivery? (Extra Fee)</b> <input type="checkbox"/> Yes	



PS Form 3811

Domestic Return Receipt

<b>2. Article Number</b>		<b>COMPLETE THIS SECTION ON DELIVERY</b>	
 7110 6605 9590 0009 0138		A. Signature X  <input type="checkbox"/> Agent <input checked="" type="checkbox"/> Addressee	
1. Article Addressed to:  <b>WILLIAMS PRODUCTION COMPANY  ONE WILLIAMS CENTER  PO BOX 3102 MS25-3   TULSA, OK 74101</b>  8/4/2004 4:19 PM Code: NORDHAUS 711S		B. Received by (Printed Name) <b>STANLEY ALLEN</b> C. Date of Delivery <b>AUG 09 2004</b> D. Is delivery address different from item 1? <input type="checkbox"/> Yes If YES enter delivery address below: <input type="checkbox"/> No 	
		3. Service Type <input checked="" type="checkbox"/> <b>Certified</b>	
		4. Restricted Delivery? (Extra Fee) <input type="checkbox"/> Yes	

PS Form 3811

Domestic Return Receipt

<b>2. Article Number</b>		<b>COMPLETE THIS SECTION ON DELIVERY</b>	
 7110 6605 9590 0009 0077		A. Signature X  <input type="checkbox"/> Agent <input checked="" type="checkbox"/> Addressee	
1. Article Addressed to:  <b>CONOCOPHILLIPS COMPANY  ATTN CHIEF LANDMAN SAN JUAN/ROCKIES  PO BOX 2197   HOUSTON, TX 77252-2197</b>  8/4/2004 4:19 PM Code: NORDHAUS 711S		B. Received by (Printed Name) <b>KORTH DOMM</b> C. Date of Delivery <b>AUG - 9 2004</b> D. Is delivery address different from item 1? <input type="checkbox"/> Yes If YES enter delivery address below: <input type="checkbox"/> No	
		3. Service Type <input checked="" type="checkbox"/> <b>Certified</b>	
		4. Restricted Delivery? (Extra Fee) <input type="checkbox"/> Yes	

PS Form 3811

Domestic Return Receipt

## 2. Article Number



7110 6605 9590 0009 0053

## 1. Article Addressed to:

BOLACK MINERALS CO  
ATTN TOMMY BOLACK  
3901 BLOOMFIELD HWY  
RT 3 BOX 47  
FARMINGTON, NM 87401

8/4/2004 4:19 PM

Code: NORDHAUS 711S

## COMPLETE THIS SECTION ON DELIVERY

A. Signature

X

☐ Agent☒ Addressee

B. Received by (Printed Name)

C. Date of Delivery

08.06.04

D. Is delivery address different from item 1? ☐ YesIf YES enter delivery address below: ☒ No

3. Service Type

**Certified**

4. Restricted Delivery? (Extra Fee)



Yes